

AENC-TQST-LAN-DWG-0002

Norwich to Tilbury

Volume 2: Plans, Drawings and Sections

Document: 2.2 Land Plans - Section C

Final Issue D

June 2026


Planning Inspectorate Reference: EN020027

Infrastructure Planning (Applications: Prescribed Forms and Procedure)
Regulations 2009 Regulation 5(2)(i)(i)-(iii)

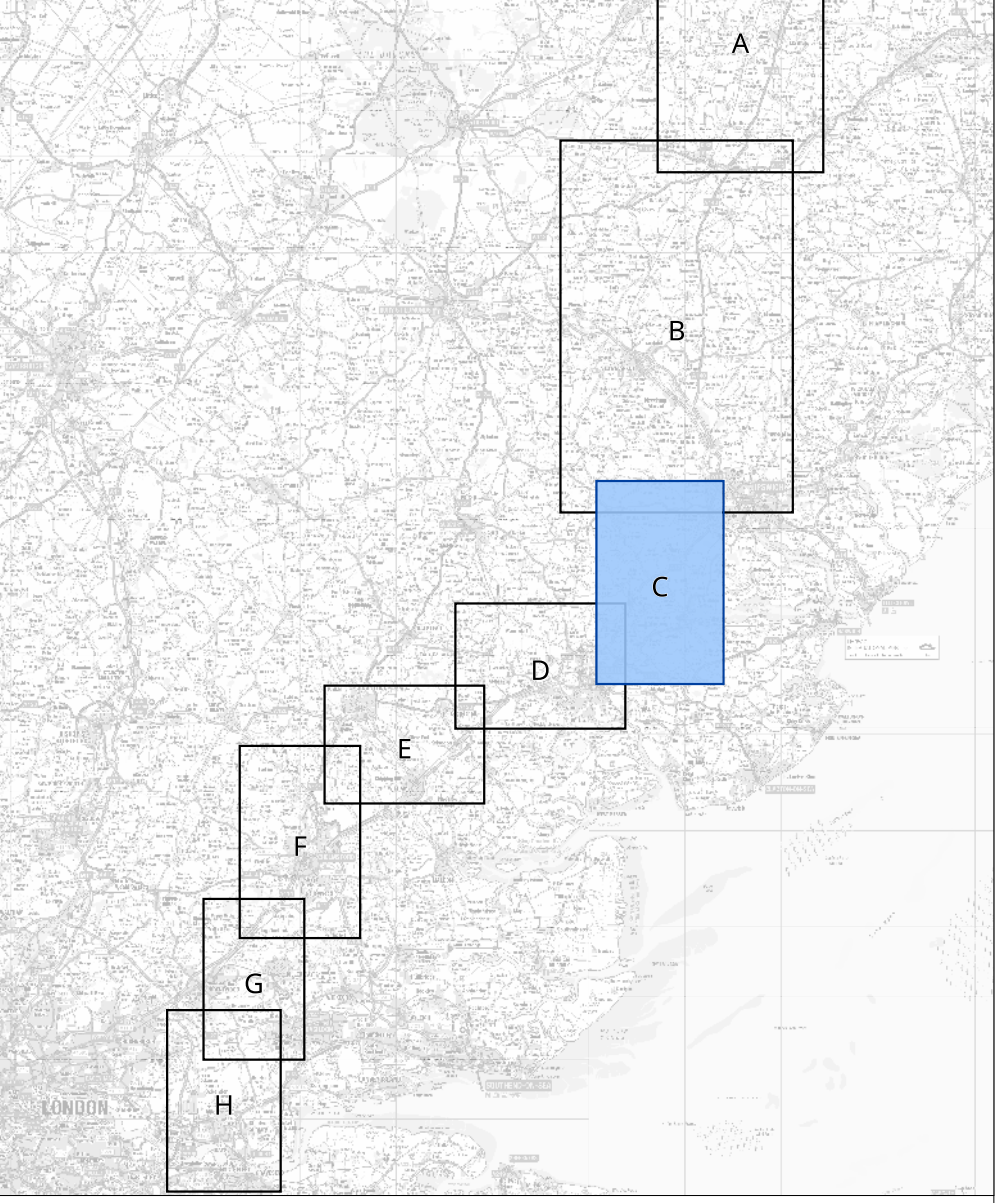
nationalgrid

LAND PLANS KEY PLAN
REGULATION 5(2)(i)-(iii)
SECTION C (SHEET 1 OF 1,

MID SUFFOLK DISTRICT COUNCIL, BABERGH DISTRICT COUNCIL, TENDRING DISTRICT COUNCIL AND COLCHESTER CITY COUNCIL)

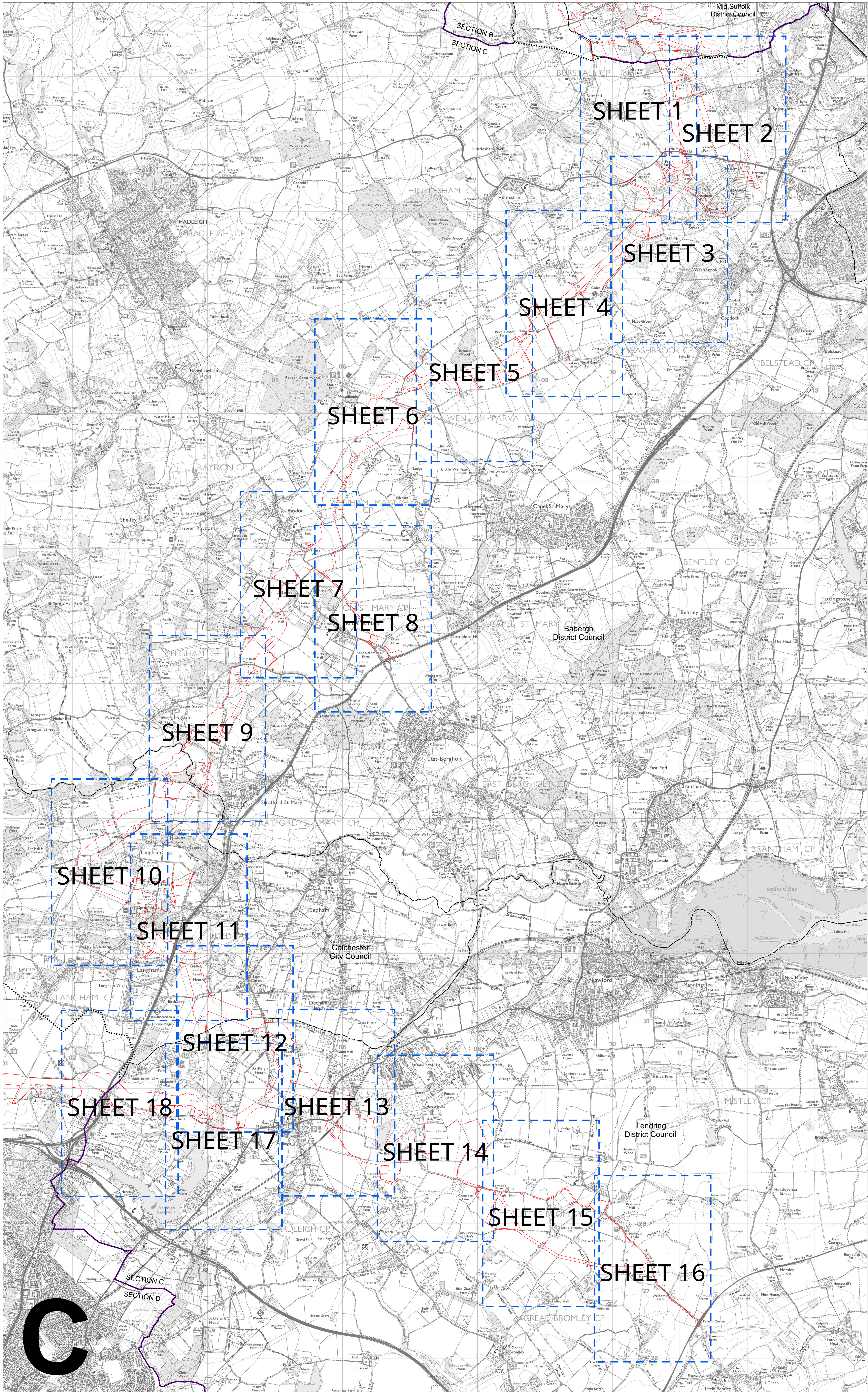


SITE MAP



Legend

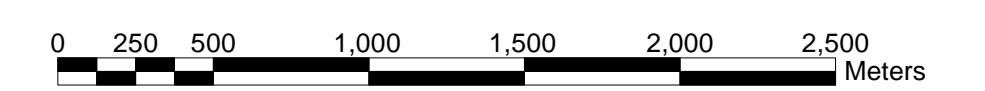
- Local authority boundary
- Section boundary & local authority boundary
- Section boundary
- Sheet Index
- Order Limits



Notes

- For additional detail on the plan suites, please refer to the Guide to Plans (document reference 2.0), located in the Volume 2 of the DCO application.
- This drawing is scaled at paper size A0, therefore any prints taken at smaller sizes will affect accuracy of the measurement units and should not be scaled against.

Coordinate System: British National Grid
Sheet X Centroid Coordinate: 607373 Sheet Y Centroid Coordinate: 236778



BACKGROUND MAPPING INFORMATION HAS BEEN REPRODUCED FROM THE ORDNANCE SURVEY BY PERMISSION OF ORDNANCE SURVEY OF THE CONTROLLER OF HIS MAJESTY'S STATIONERY OFFICE. © CROWN COPYRIGHT AND DATABASE RIGHTS(2025) LICENCE OS100024241 AND A0300807946.

Issue	Date	Remarks	Drawn	Checked	Approved
D	JUN-2026	For deadline five	CLJ	RCA	KPA
C	MAY-2026	For deadline four	CLJ	RCA	KPA
B	OCT-2025	October 2025 Update	CLJ	AMI	CLJ
A	AUG-2025	For DCO Submission	CLJ	KPA	TPR

Title:
THE NATIONAL GRID (NORWICH TO TILBURY) ORDER
LAND PLANS KEY PLAN
REGULATION 5(2)(i)-(iii)
SECTION C (SHEET 1 OF 1
MID SUFFOLK DISTRICT COUNCIL,
BABERGH DISTRICT COUNCIL,
TENDRING DISTRICT COUNCIL AND
COLCHESTER CITY COUNCIL)

nationalgrid

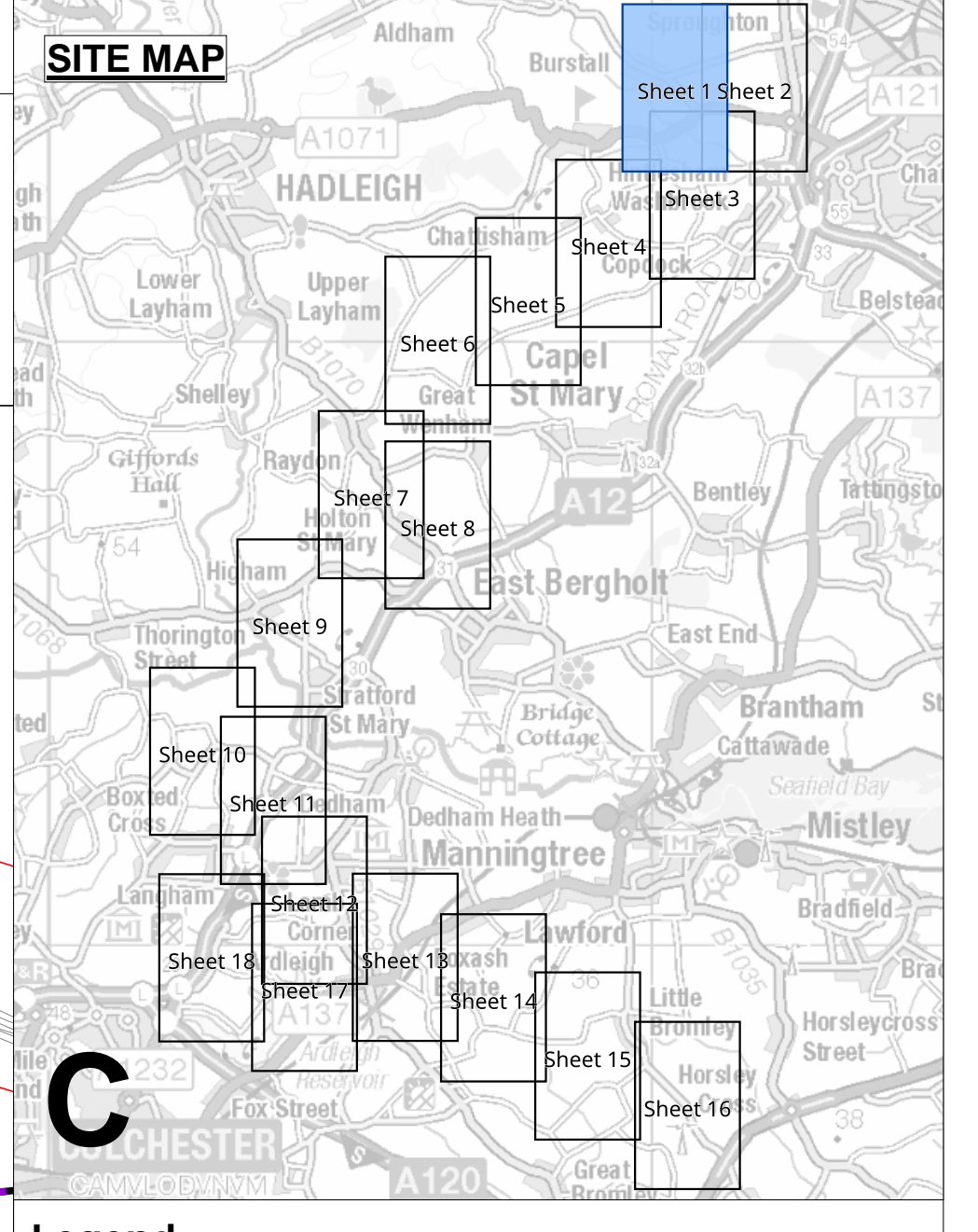

PINS Application Number: EN020027

National Grid Drawing Reference: AENC-TQST-LAN-DWG-0002

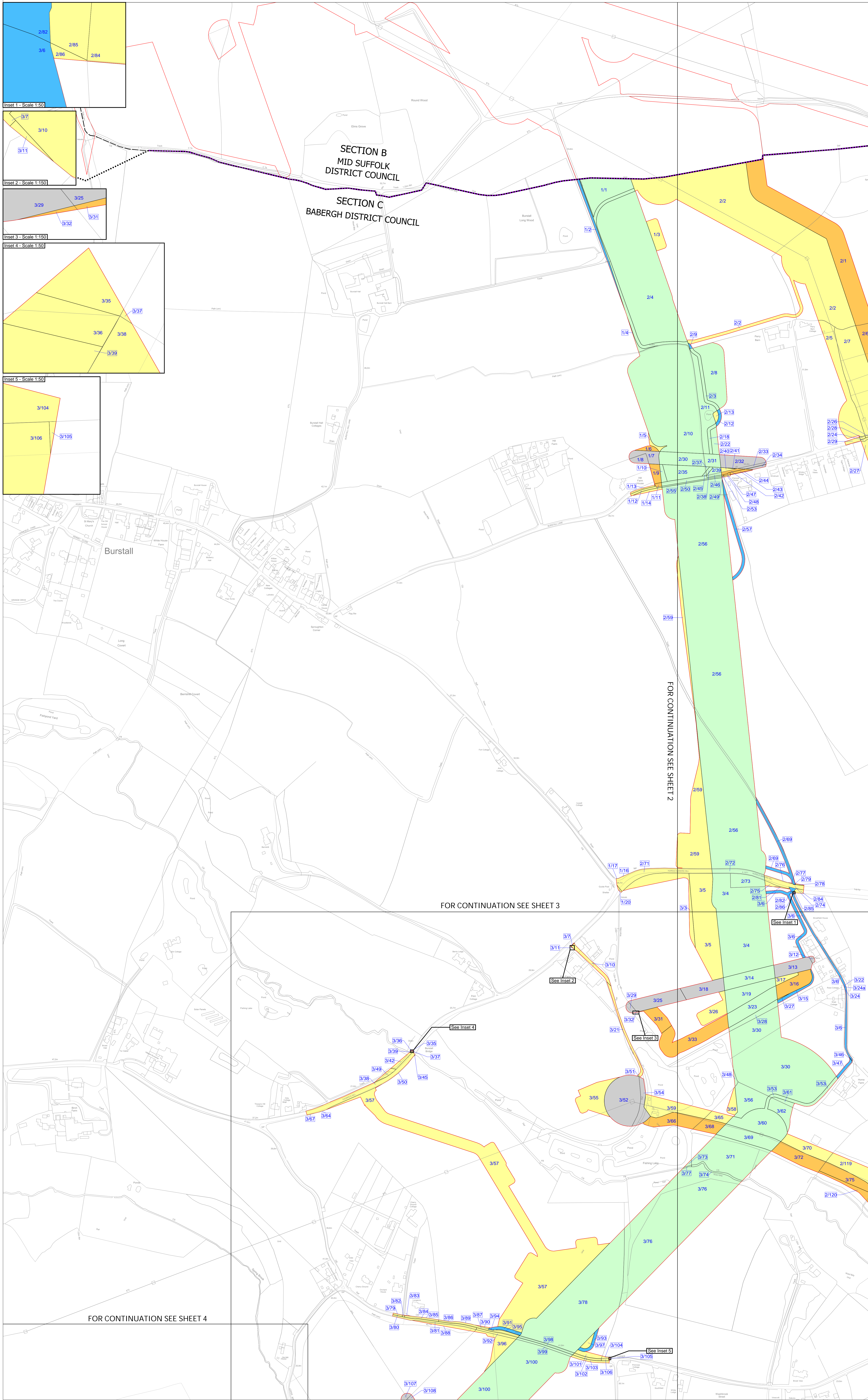
Scale	Sheet Size	Sheet	Issue
1:19,000	A0	SHEET 1 of 1	D

THE NATIONAL GRID (NORWICH TO TILBURY) ORDER
 LAND PLANS
 REGULATION 5(2)(i)-(iii)
 SECTION C (SHEET 1 OF 18,
 MID SUFFOLK DISTRICT COUNCIL AND BABERGH DISTRICT COUNCIL)

Application Document 2.2



- Legend**
- Local authority boundary
 - Section boundary & local authority boundary
 - Section boundary
 - Sheet index cutlines
 - Order Limits
 - Class 1 - Compulsory acquisition of land
 - Class 2 - Compulsory acquisition of rights - Overhead line
 - Class 3 - Compulsory acquisition of rights - Underground cable system
 - Class 4 - Compulsory acquisition of rights - Overhead line and underground cable system
 - Class 4A - Compulsory Acquisition of Rights - Works for the protection of existing UKOP apparatus affected by the authorised development
 - Class 5 - Compulsory acquisition of rights - Access
 - Class 6 - Compulsory acquisition of rights - Drainage
 - Class 7 - Temporary use
 - Class 8 - Land not subject to powers of acquisition nor temporary use



- Notes**
- For additional detail on the plan suites, please refer to the Guide to Plans (document reference 2.0), located in the Volume 2 of the DCO application.
 - This drawing is scaled at paper size A0, therefore any prints taken at smaller sizes will affect accuracy of the measurement units and should not be scaled against.

Coordinate System: British National Grid
 Sheet X Centroid Coordinate: 610390 Sheet Y Centroid Coordinate: 244216

BACKGROUND MAPPING INFORMATION HAS BEEN REPRODUCED FROM THE ORDNANCE SURVEY BY PERMISSION OF ORDNANCE SURVEY OF THE CONTROLLER OF HIS MAJESTY'S STATIONERY OFFICE. © CROWN COPYRIGHT AND DATABASE RIGHTS (2025) LICENCE OS100024241 AND ACD000807946.

Issue	Date	Remarks	Drawn	Checked	Approved
D	JUN-2026	For deadline five	CLJ	RCA	KPA
C	MAY-2026	For deadline four	CLJ	RCA	KPA
B	OCT-2025	October 2025 Update	BBU	AMI	CLJ
A	AUG-2025	For DCO submission	BBU	AMI	CLJ


Title:
 THE NATIONAL GRID (NORWICH TO TILBURY) ORDER
 LAND PLANS
 REGULATION 5(2)(i)-(iii)
 SECTION C (SHEET 1 OF 18
 MID SUFFOLK DISTRICT COUNCIL
 AND BABERGH DISTRICT COUNCIL)

nationalgrid

PINS Application Number: EN020027

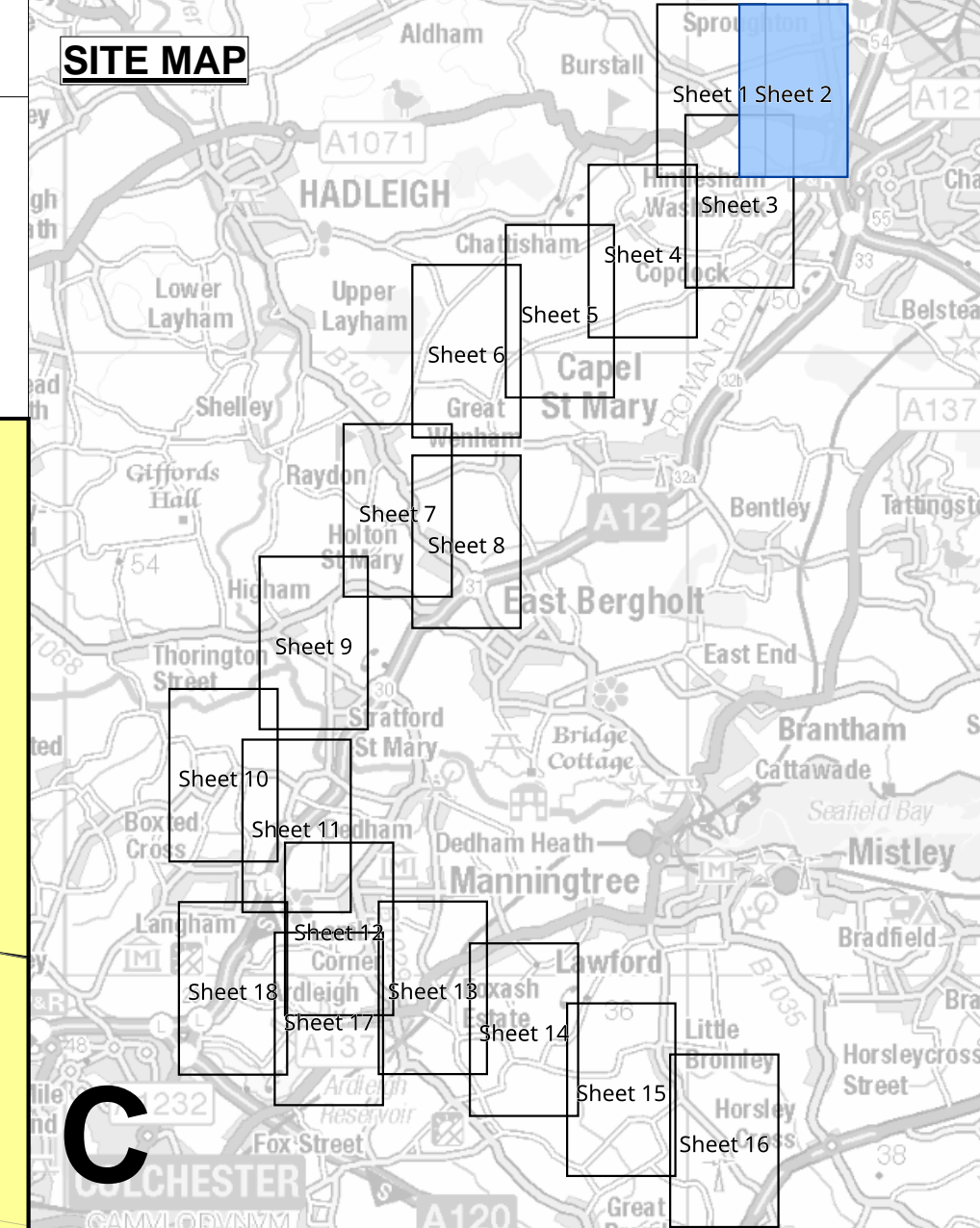
National Grid Drawing Reference: AENC-TQST-LAN-DWG-0002

Scale	Sheet Size	Sheet	Issue
1:2,500	A0	SHEET 1 of 18	D

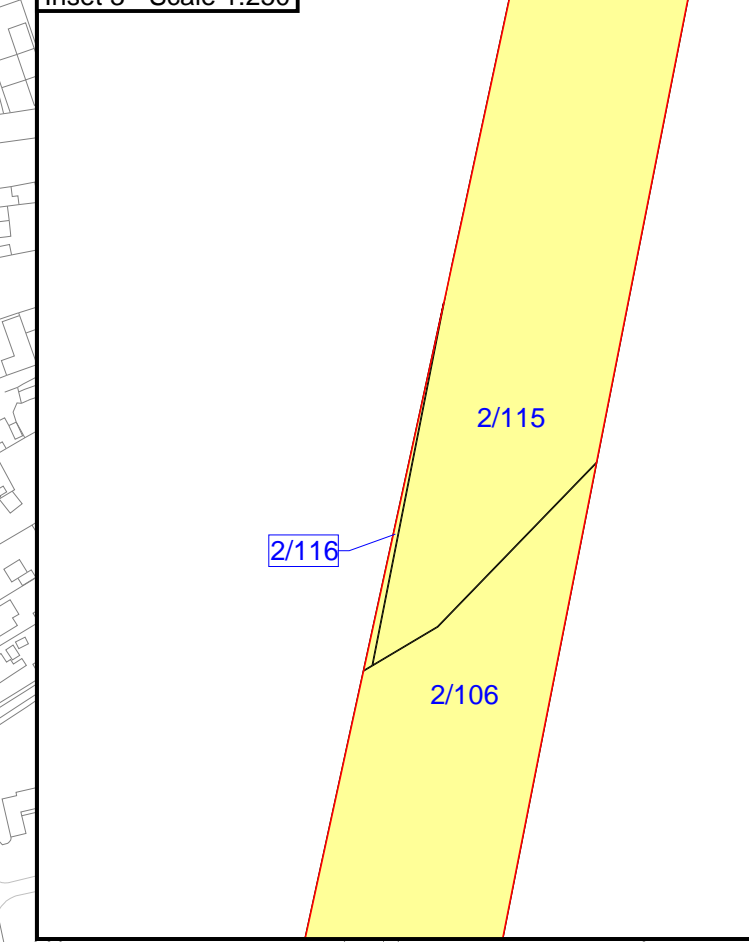
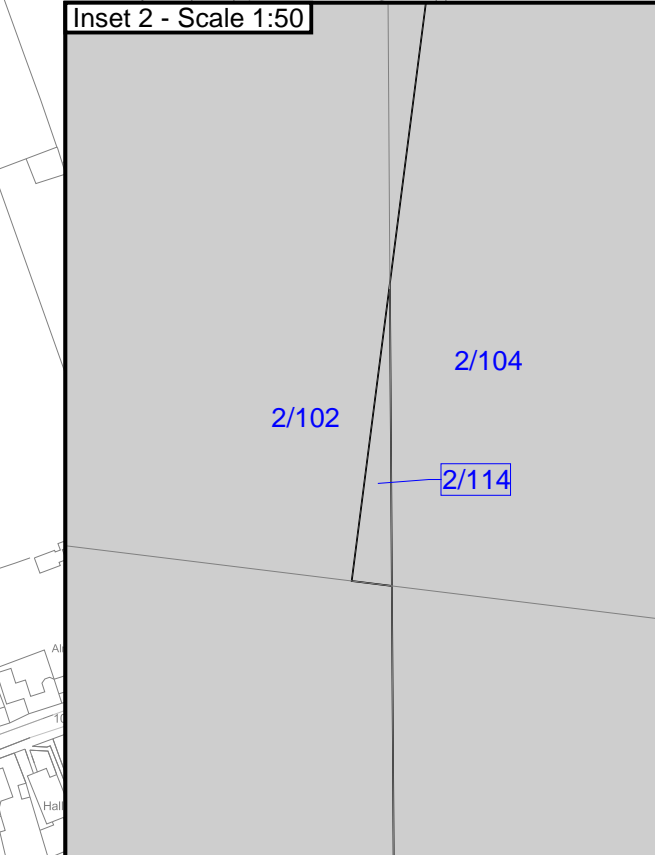
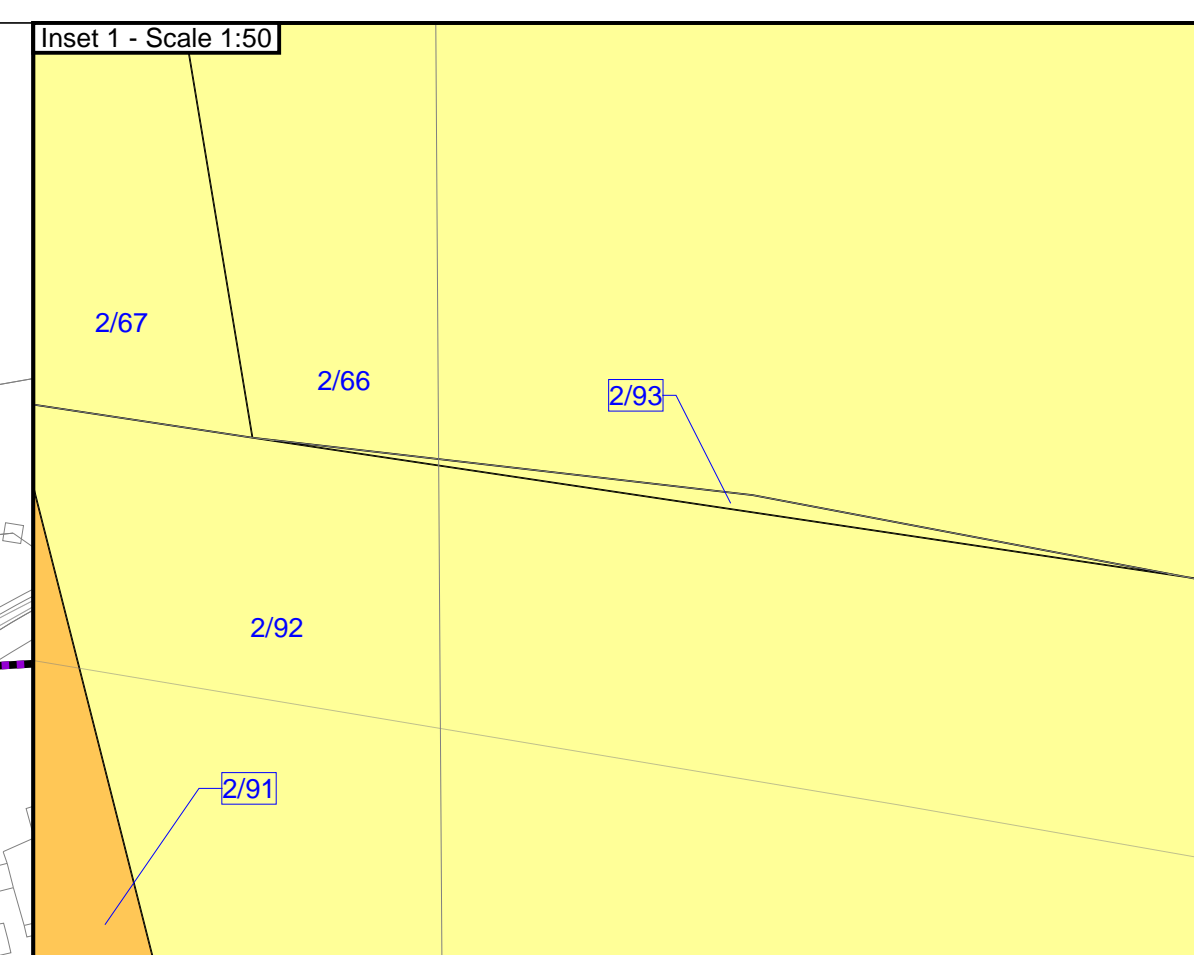
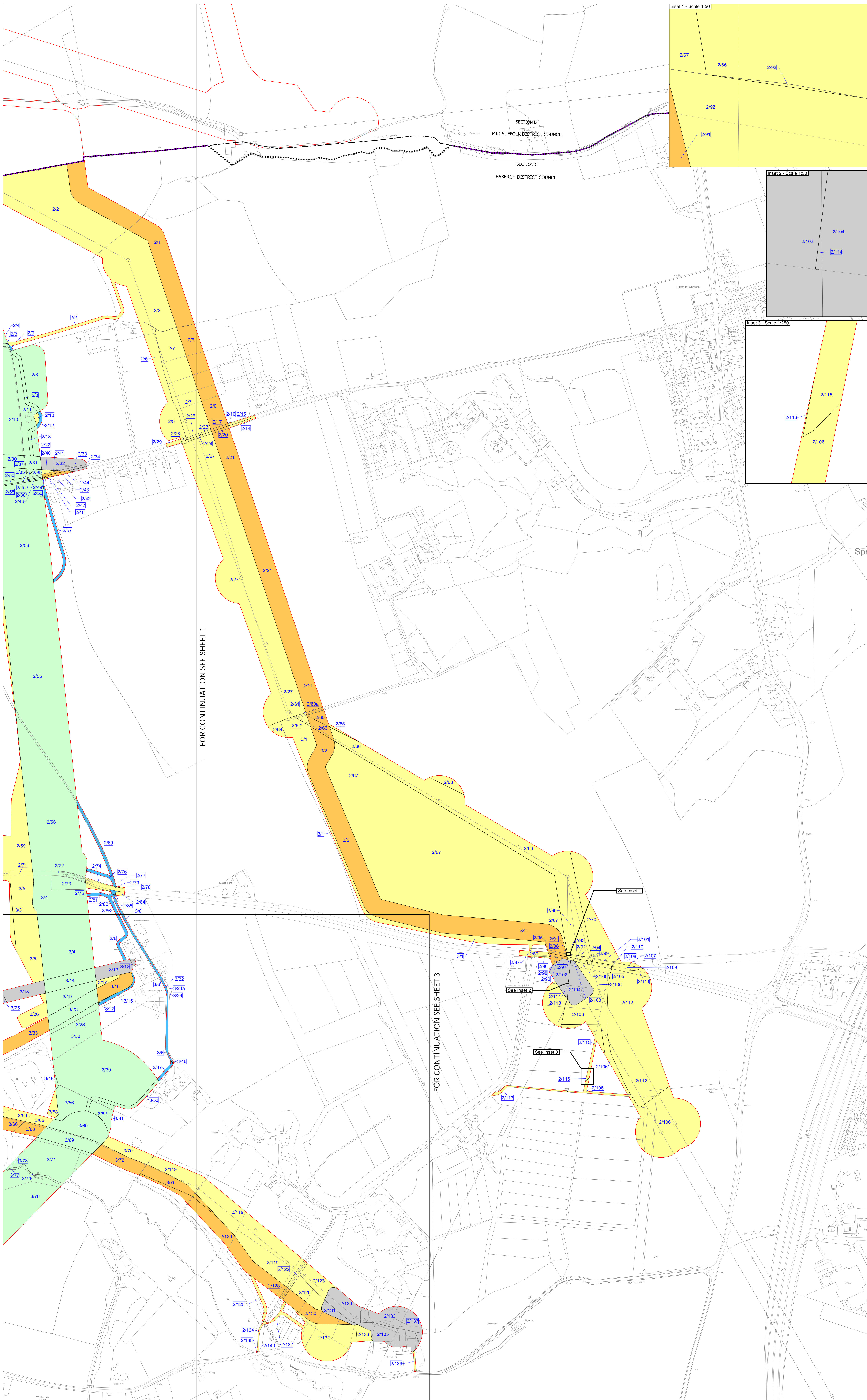


THE NATIONAL GRID (NORWICH TO TILBURY) ORDER
 LAND PLANS
 REGULATION 5(2)(i)-(iii)
 SECTION C (SHEET 2 OF 18,
 MID SUFFOLK DISTRICT COUNCIL AND BABERGH DISTRICT COUNCIL)

Application Document 2.2



- Legend**
- Local authority boundary
 - Section boundary & local authority boundary
 - Section boundary
 - Sheet index cutlines
 - Order Limits
 - Class 1 - Compulsory acquisition of land
 - Class 2 - Compulsory acquisition of rights - Overhead line
 - Class 3 - Compulsory acquisition of rights - Underground cable system
 - Class 4 - Compulsory acquisition of rights - Overhead line and underground cable system
 - Class 4A - Compulsory Acquisition of Rights - Works for the protection of existing UKOP apparatus affected by the authorised development
 - Class 5 - Compulsory acquisition of rights - Access
 - Class 6 - Compulsory acquisition of rights - Drainage
 - Class 7 - Temporary use
 - Class 8 - Land not subject to powers of acquisition nor temporary use



FOR CONTINUATION SEE SHEET 1

FOR CONTINUATION SEE SHEET 3

- Notes**
- For additional detail on the plan suites, please refer to the Guide to Plans (document reference 2.0), located in the Volume 2 of the DCO application.
 - This drawing is scaled at paper size A0, therefore any prints taken at smaller sizes will affect accuracy of the measurement units and should not be scaled against.

Coordinate System: British National Grid
 Sheet X Centroid Coordinate: 611711 Sheet Y Centroid Coordinate: 244216

BACKGROUND MAPPING INFORMATION HAS BEEN REPRODUCED FROM THE ORDNANCE SURVEY BY PERMISSION OF ORDNANCE SURVEY OF THE CONTROLLER OF HIS MAJESTY'S STATIONERY OFFICE. © CROWN COPYRIGHT AND DATABASE RIGHTS (2025) LICENCE OS100024241 AND AG000807946.

Issue	Date	Remarks	Drawn	Checked	Approved
D	JUN-2026	For deadline five	CLJ	RCA	KPA
C	MAY-2026	For deadline four	CLJ	RCA	KPA
B	OCT-2025	October 2025 Update	BBU	AMI	CLJ
A	AUG-2025	For DCO submission	BBU	AMI	CLJ

Title:
 THE NATIONAL GRID (NORWICH TO TILBURY) ORDER
 LAND PLANS
 REGULATION 5(2)(i)-(iii)
 SECTION C (SHEET 2 OF 18
 MID SUFFOLK DISTRICT COUNCIL
 AND BABERGH DISTRICT COUNCIL)

nationalgrid

PINS Application Number: EN020027

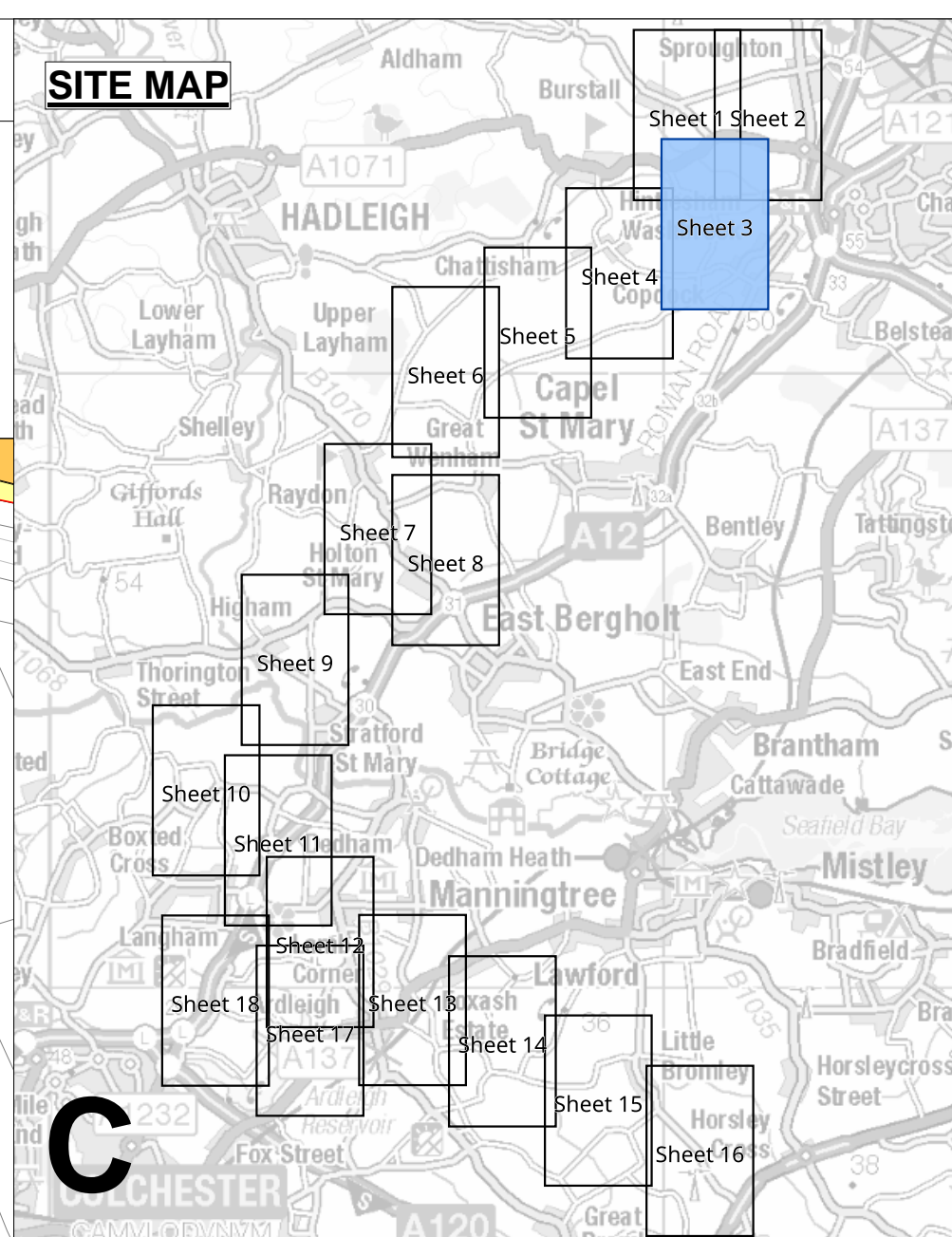
National Grid Drawing Reference: AENC-TQST-LAN-DWG-0002

Scale	Sheet Size	Sheet	Issue
1:2,500	A0	SHEET 2 of 18	D

THE NATIONAL GRID (NORWICH TO TILBURY) ORDER
 LAND PLANS
 REGULATION 5(2)(i)-(iii)
 SECTION C (SHEET 3 OF 18,
 BABERGH DISTRICT COUNCIL)

Application Document 2.2

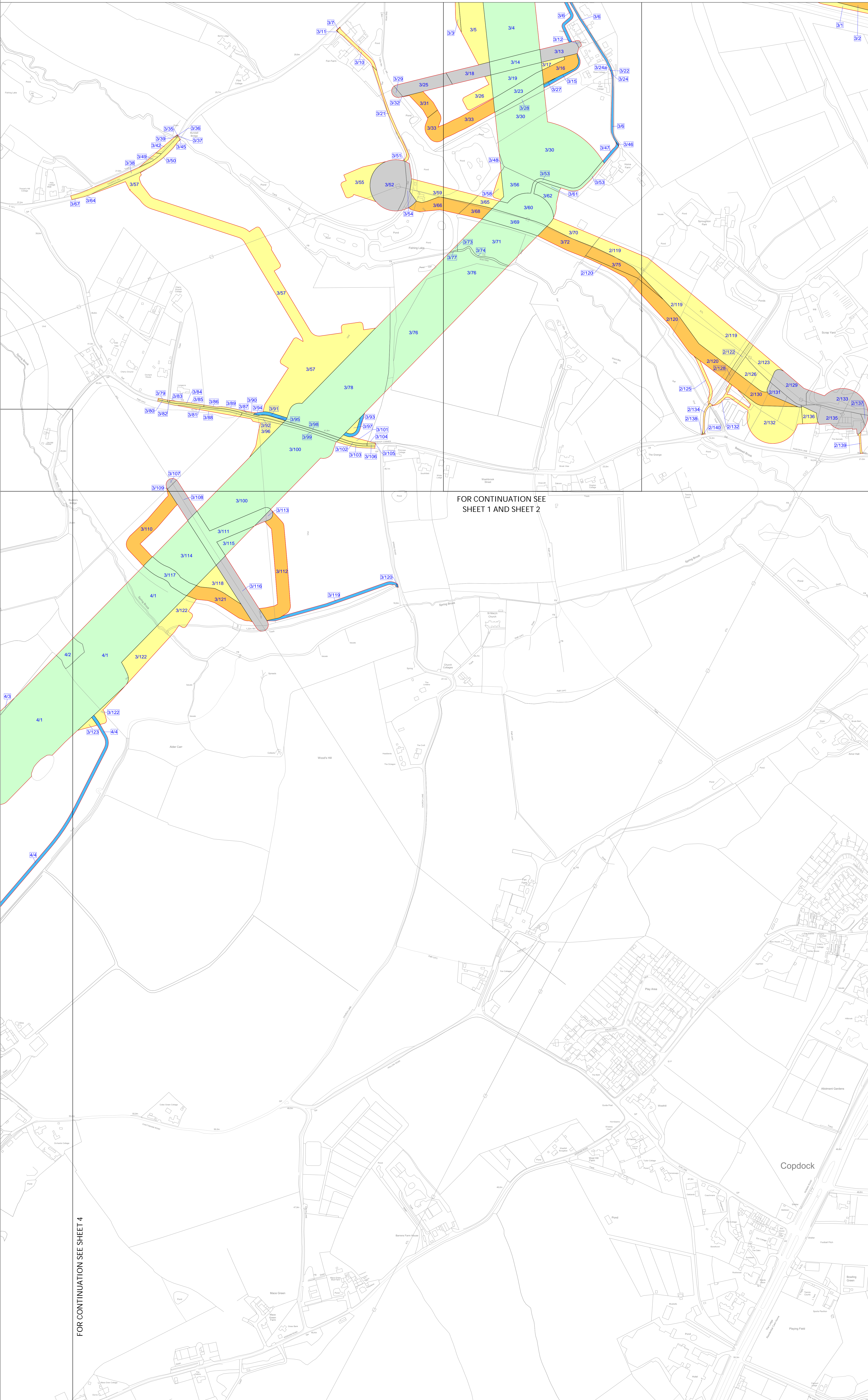
SITE MAP



C

Legend

- Local authority boundary
- Section boundary & local authority boundary
- Section boundary
- Sheet index cutlines
- Order Limits
- Class 1 - Compulsory acquisition of land
- Class 2 - Compulsory acquisition of rights - Overhead line
- Class 3 - Compulsory acquisition of rights - Underground cable system
- Class 4 - Compulsory acquisition of rights - Overhead line and underground cable system
- Class 4A - Compulsory Acquisition of Rights - Works for the protection of existing UKOP apparatus affected by the authorised development
- Class 5 - Compulsory acquisition of rights - Access
- Class 6 - Compulsory acquisition of rights - Drainage
- Class 7 - Temporary use
- Class 8 - Land not subject to powers of acquisition nor temporary use



FOR CONTINUATION SEE SHEET 1 AND SHEET 2

- Notes**
1. For additional detail on the plan suites, please refer to the Guide to Plans (document reference 2.0), located in the Volume 2 of the DCO application.
 2. This drawing is scaled at paper size A0, therefore any prints taken at smaller sizes will affect accuracy of the measurement units and should not be scaled against.

Coordinate System: British National Grid
 Sheet X Centroid Coordinate: 610843 Sheet Y Centroid Coordinate: 242436

BACKGROUND MAPPING INFORMATION HAS BEEN REPRODUCED FROM THE ORDNANCE SURVEY BY PERMISSION OF ORDNANCE SURVEY OF THE CONTROLLER OF HIS MAJESTY'S STATIONERY OFFICE. © CROWN COPYRIGHT AND DATABASE RIGHTS(2025) LICENCE OS100024241 AND AG000807946.

D	JUN-2026	For deadline five	CLJ	RCA	KPA
C	MAY-2026	For deadline four	CLJ	RCA	KPA
B	OCT-2025	October 2025 Update	BBU	AMI	CLJ
A	AUG-2025	For DCO submission	BBU	AMI	CLJ

Issue Date Remarks Drawn Checked Approved

Title:
 THE NATIONAL GRID (NORWICH TO TILBURY) ORDER
 LAND PLANS
 REGULATION 5(2)(i)-(iii)
 SECTION C (SHEET 3 OF 18
 BABERGH DISTRICT COUNCIL)

nationalgrid

PINS Application Number: EN020027


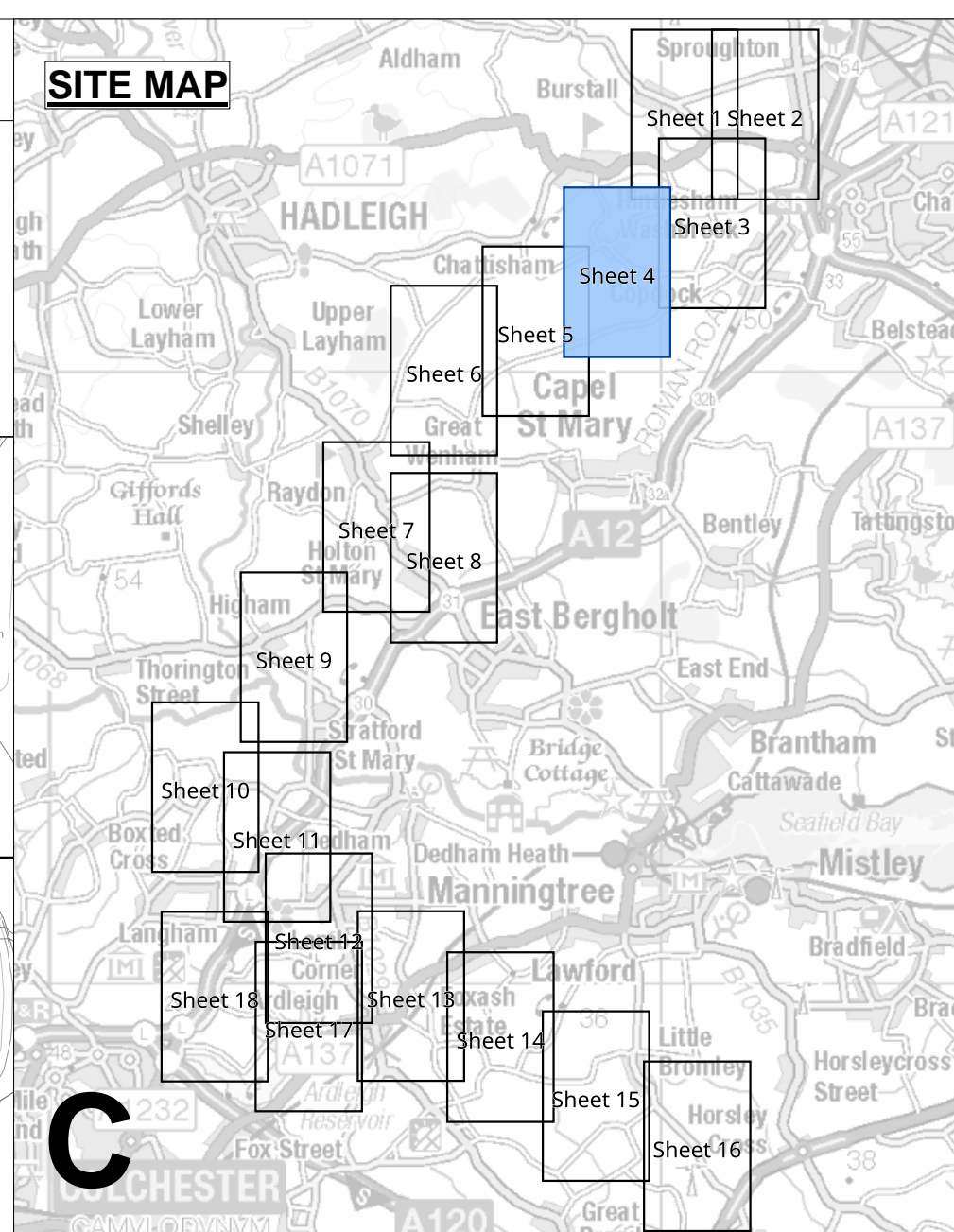
National Grid Drawing Reference: AENC-TQST-LAN-DWG-0002

Scale	Sheet Size	Sheet	Issue
1:2,500	A0	SHEET 3 of 18	D

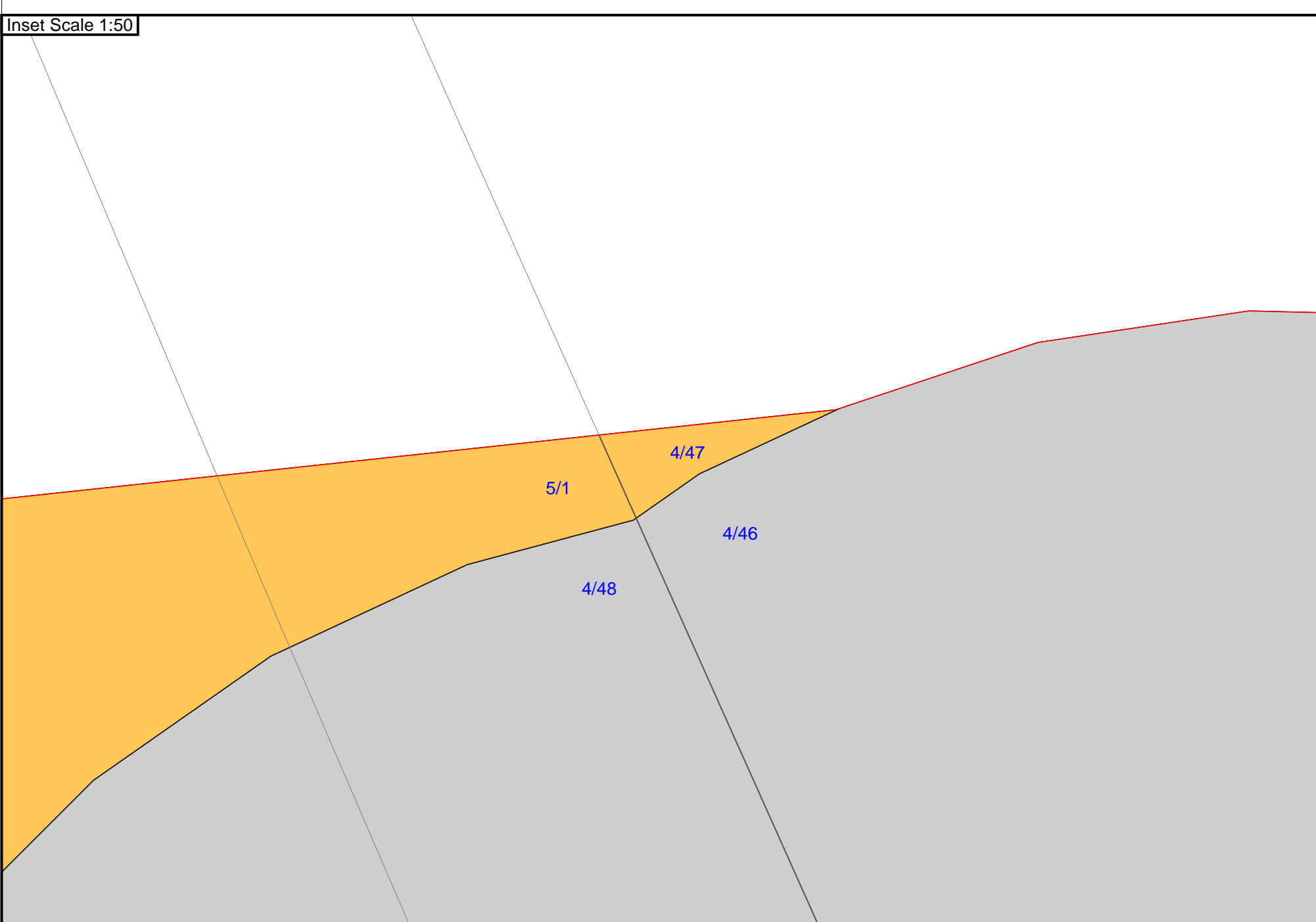
THE NATIONAL GRID (NORWICH TO TILBURY) ORDER
 LAND PLANS
 REGULATION 5(2)(i)-(iii)
 SECTION C (SHEET 4 OF 18,
 BABERGH DISTRICT COUNCIL)

Application Document 2.2

SITE MAP



Inset Scale 1:500



FOR CONTINUATION SEE SHEET 1

FOR CONTINUATION SEE SHEET 5

FOR CONTINUATION SEE SHEET 3

Legend

- Local authority boundary
- Section boundary & local authority boundary
- Section boundary
- Sheet index cutlines
- Order Limits
- Class 1 - Compulsory acquisition of land
- Class 2 - Compulsory acquisition of rights - Overhead line
- Class 3 - Compulsory acquisition of rights - Underground cable system
- Class 4 - Compulsory acquisition of rights - Overhead line and underground cable system
- Class 4A - Compulsory Acquisition of Rights - Works for the protection of existing UKOP apparatus affected by the authorised development
- Class 5 - Compulsory acquisition of rights - Access
- Class 6 - Compulsory acquisition of rights - Drainage
- Class 7 - Temporary use
- Class 8 - Land not subject to powers of acquisition nor temporary use

Notes

1. For additional detail on the plan suites, please refer to the Guide to Plans (document reference 2.0), located in the Volume 2 of the DCO application.
2. This drawing is scaled at paper size A0, therefore any prints taken at smaller sizes will affect accuracy of the measurement units and should not be scaled against.

Coordinate System: British National Grid
 Sheet X Centroid Coordinate: 605288 Sheet Y Centroid Coordinate: 241635



BACKGROUND MAPPING INFORMATION HAS BEEN REPRODUCED FROM THE ORDNANCE SURVEY BY PERMISSION OF ORDNANCE SURVEY OF THE CONTROLLER OF HIS MAJESTY'S STATIONERY OFFICE. © CROWN COPYRIGHT AND DATABASE RIGHTS(2025) LICENCE OS100024241 AND AG000807946.

D	JUN-2026	For deadline five	CLJ	RCA	KPA
C	MAY-2026	For deadline four	CLJ	RCA	KPA
B	OCT-2025	October 2025 Update	BBU	AMI	CLJ
A	AUG-2025	For DCO submission	BBU	AMI	CLJ

Issue Date Remarks Drawn Checked Approved

Title:
 THE NATIONAL GRID (NORWICH TO TILBURY) ORDER
 LAND PLANS
 REGULATION 5(2)(i)-(iii)
 SECTION C (SHEET 4 OF 18
 BABERGH DISTRICT COUNCIL)

nationalgrid

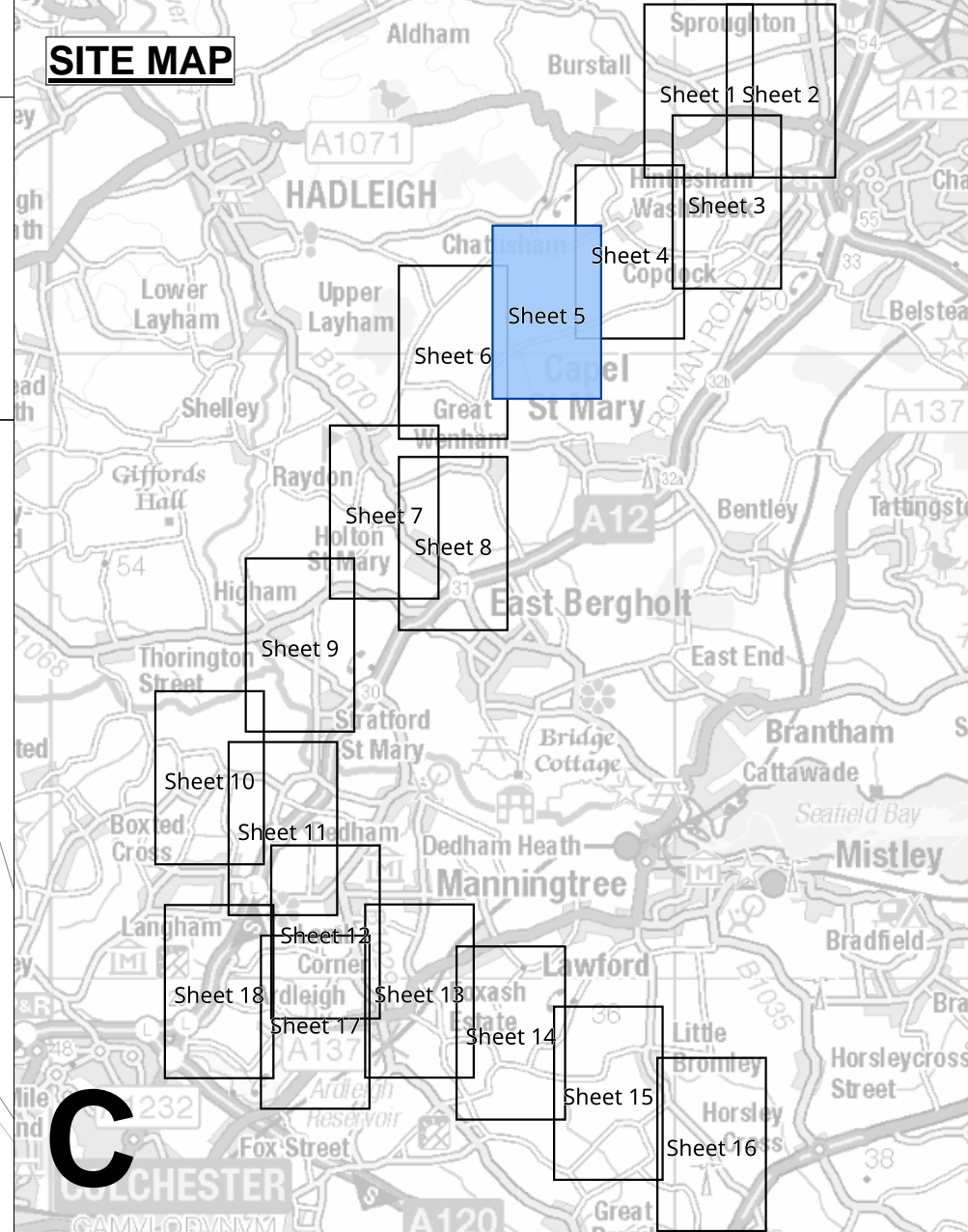

PINS Application Number
 EN020027

National Grid Drawing Reference
 AENC-TQST-LAN-DWG-0002

Scale	Sheet Size	Sheet	Issue
1:2,500	A0	SHEET 4 of 18	D

THE NATIONAL GRID (NORWICH TO TILBURY) ORDER
 LAND PLANS
 REGULATION 5(2)(i)-(iii)
 SECTION C (SHEET 5 OF 18,
 BABERGH DISTRICT COUNCIL)

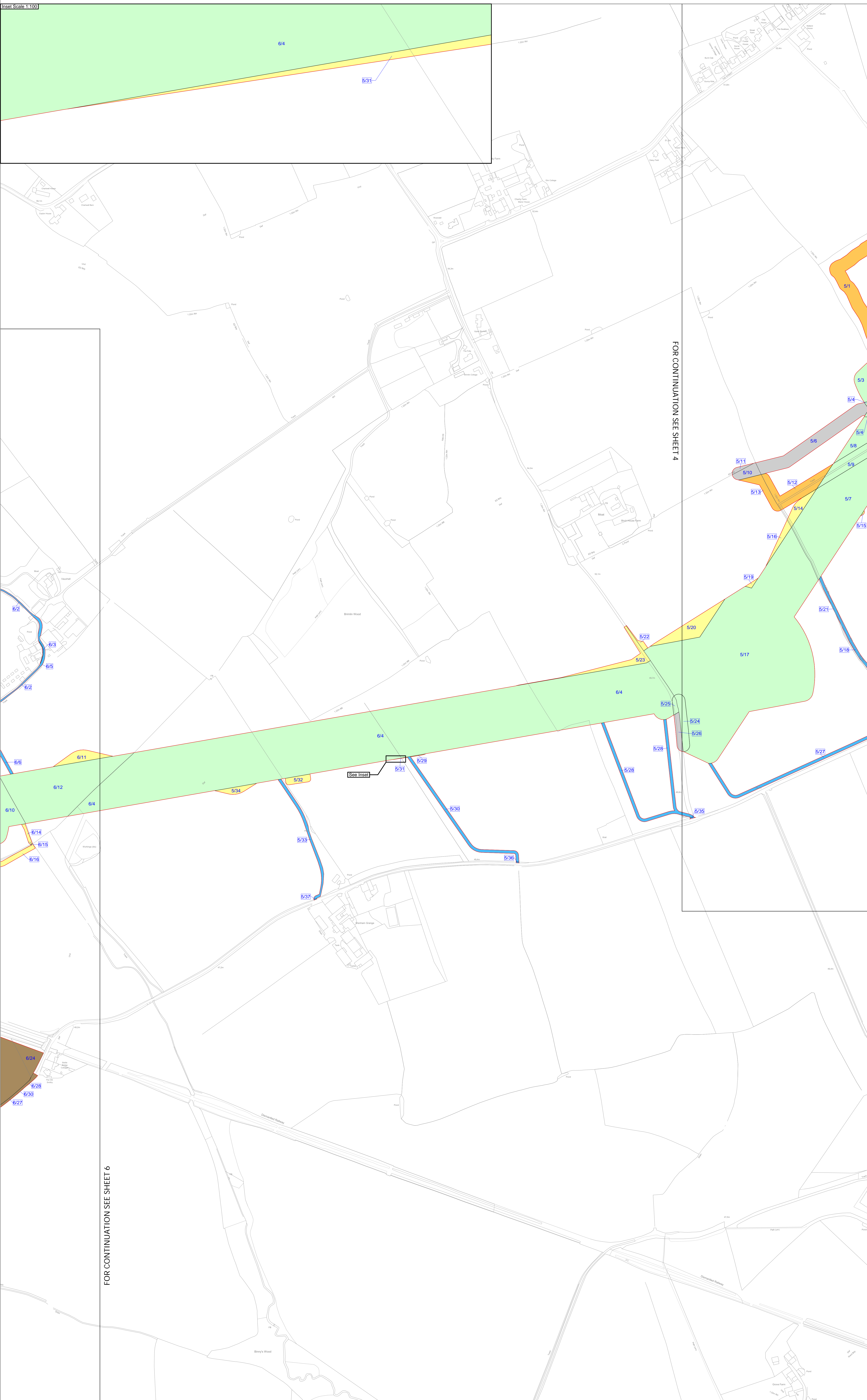
Application Document 2.2



C

Legend

- Local authority boundary
- Section boundary & local authority boundary
- Section boundary
- Sheet index cutlines
- Order Limits
- Class 1 - Compulsory acquisition of land
- Class 2 - Compulsory acquisition of rights - Overhead line
- Class 3 - Compulsory acquisition of rights - Underground cable system
- Class 4 - Compulsory acquisition of rights - Overhead line and underground cable system
- Class 4A - Compulsory Acquisition of Rights - Works for the protection of existing UKOP apparatus affected by the authorised development
- Class 5 - Compulsory acquisition of rights - Access
- Class 6 - Compulsory acquisition of rights - Drainage
- Class 7 - Temporary use
- Class 8 - Land not subject to powers of acquisition nor temporary use



Notes

- For additional detail on the plan suites, please refer to the Guide to Plans (document reference 2.0), located in the Volume 2 of the DCO application.
- This drawing is scaled at paper size A0, therefore any prints taken at smaller sizes will affect accuracy of the measurement units and should not be scaled against.

Coordinate System: British National Grid
 Sheet X Centroid Coordinate: 607956 Sheet Y Centroid Coordinate: 240669



BACKGROUND MAPPING INFORMATION HAS BEEN REPRODUCED FROM THE ORDNANCE SURVEY BY PERMISSION OF ORDNANCE SURVEY OF THE CONTROLLER OF HIS MAJESTY'S STATIONERY OFFICE. © CROWN COPYRIGHT AND DATABASE RIGHTS (2025) LICENCE OS100024241 AND AG000807946.

Issue	Date	Remarks	Drawn	Checked	Approved
D	JUN-2026	For deadline five	CLJ	RCA	KPA
C	MAY-2026	For deadline four	CLJ	RCA	KPA
B	OCT-2025	October 2025 Update	CBE	AMI	CLJ
A	AUG-2025	For DCO submission	CBE	AMI	CLJ

Title:
 THE NATIONAL GRID (NORWICH TO TILBURY) ORDER
 LAND PLANS
 REGULATION 5(2)(i)-(iii)
 SECTION C (SHEET 5 OF 18
 BABERGH DISTRICT COUNCIL)

nationalgrid

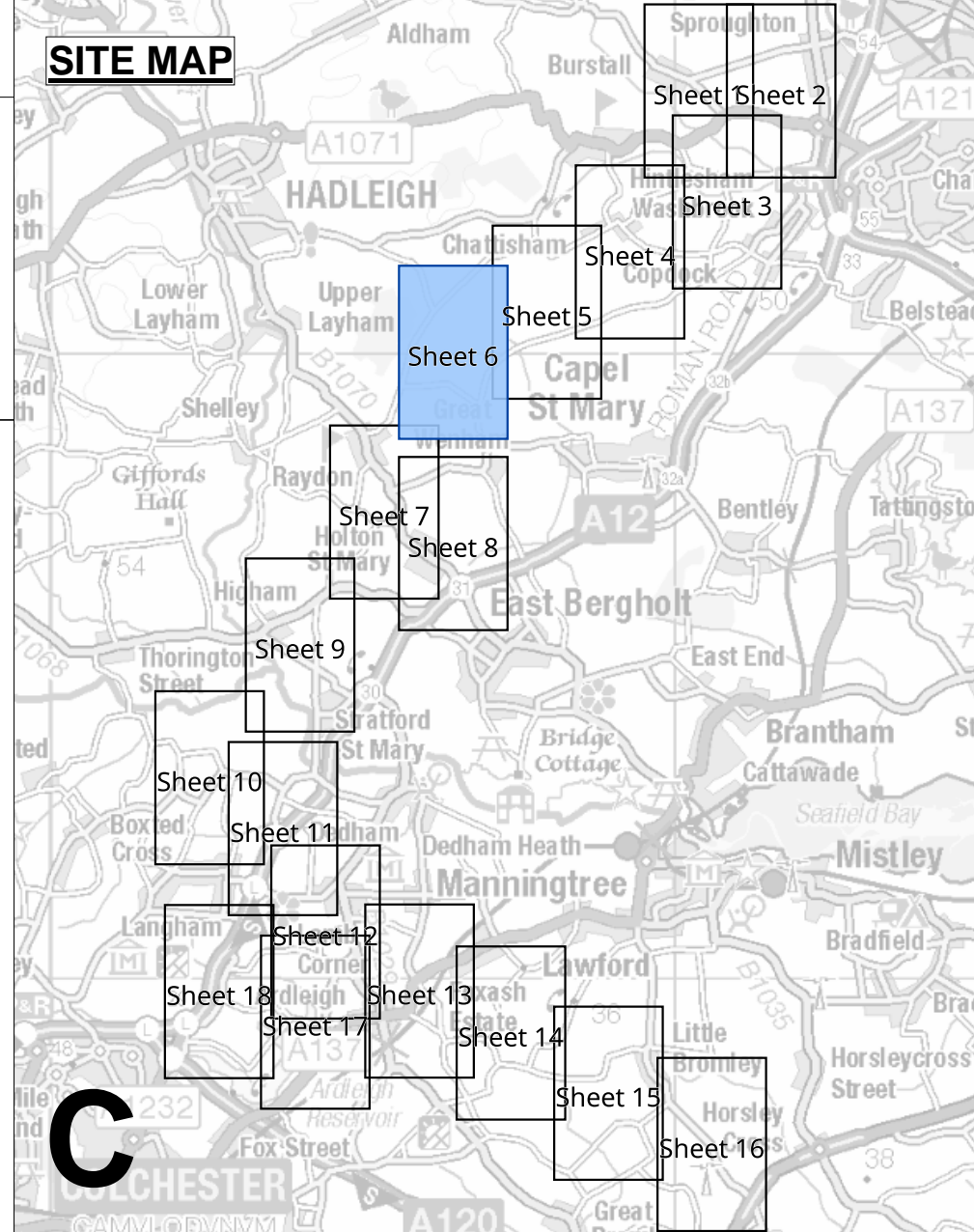

PINS Application Number:
 EN020027

National Grid Drawing Reference:
 AENC-TQST-LAN-DWG-0002

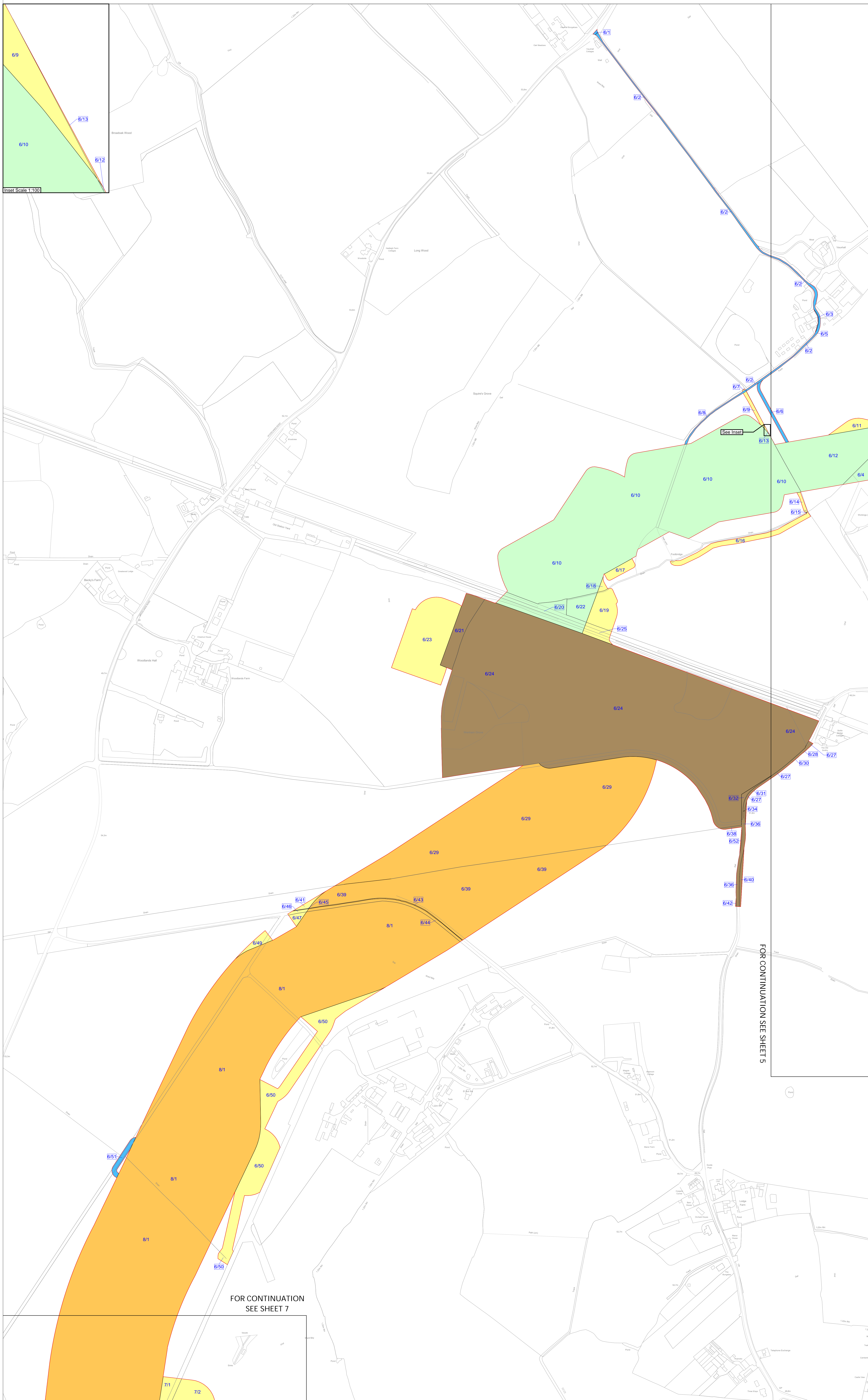
Scale	Sheet Size	Sheet	Issue
1:2,500	A0	SHEET 5 of 18	D

THE NATIONAL GRID (NORWICH TO TILBURY) ORDER
 LAND PLANS
 REGULATION 5(2)(i)-(iii)
 SECTION C (SHEET 6 OF 18,
 BABERGH DISTRICT COUNCIL)

Application Document 2.2



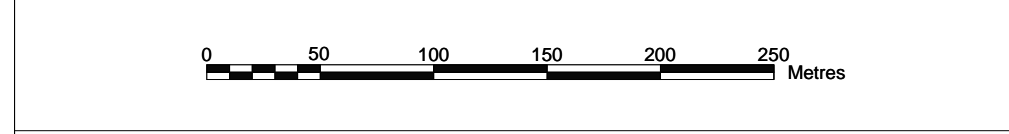
- Legend**
- Local authority boundary
 - Section boundary & local authority boundary
 - Section boundary
 - Sheet index cutlines
 - Order Limits
 - Class 1 - Compulsory acquisition of land
 - Class 2 - Compulsory acquisition of rights - Overhead line
 - Class 3 - Compulsory acquisition of rights - Underground cable system
 - Class 4 - Compulsory acquisition of rights - Overhead line and underground cable system
 - Class 4A - Compulsory Acquisition of Rights - Works for the protection of existing UKOP apparatus affected by the authorised development
 - Class 5 - Compulsory acquisition of rights - Access
 - Class 6 - Compulsory acquisition of rights - Drainage
 - Class 7 - Temporary use
 - Class 8 - Land not subject to powers of acquisition nor temporary use



Notes

- For additional detail on the plan suites, please refer to the Guide to Plans (document reference 2.0), located in the Volume 2 of the DCO application.
- This drawing is scaled at paper size A0, therefore any prints taken at smaller sizes will affect accuracy of the measurement units and should not be scaled against.

Coordinate System: British National Grid
 Sheet X Centroid Coordinate: 606454 Sheet Y Centroid Coordinate: 240026



BACKGROUND MAPPING INFORMATION HAS BEEN REPRODUCED FROM THE ORDINANCE SURVEY BY PERMISSION OF ORDINANCE SURVEY OF THE CONTROLLER OF HIS MAJESTY'S STATIONERY OFFICE. © CROWN COPYRIGHT AND DATABASE RIGHTS (2025) LICENCE OS100024241 AND AG0000807946.

Issue	Date	Remarks	Drawn	Checked	Approved
D	JUN-2026	For deadline five	CLJ	RCA	KPA
C	MAY-2026	For deadline four	CLJ	RCA	KPA
B	OCT-2025	October 2025 Update	SGR	AMI	CLJ
A	AUG-2025	For DCO submission	SGR	AMI	CLJ

Title:
 THE NATIONAL GRID
 (NORWICH TO TILBURY) ORDER
 LAND PLANS
 REGULATION 5(2)(i)-(iii)
 SECTION C (SHEET 6 OF 18
 BABERGH DISTRICT COUNCIL)

nationalgrid

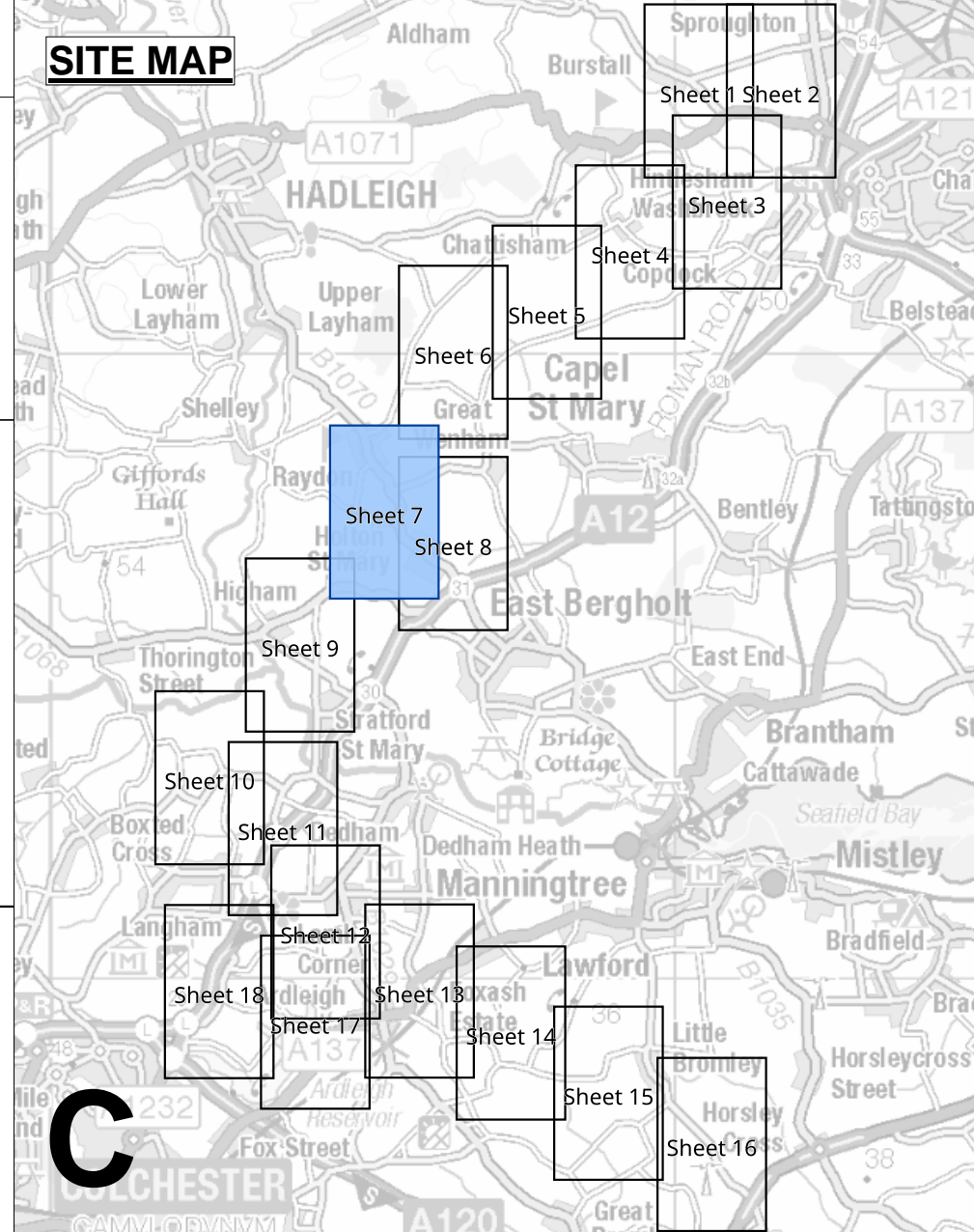

PINS Application Number: EN020027

National Grid Drawing Reference: AENC-TQST-LAN-DWG-0002

Scale	Sheet Size	Sheet	Issue
1:2,500	A0	SHEET 6 of 18	D

THE NATIONAL GRID (NORWICH TO TILBURY) ORDER
 LAND PLANS
 REGULATION 5(2)(i)-(iii)
 SECTION C (SHEET 7 OF 18,
 BABERGH DISTRICT COUNCIL)

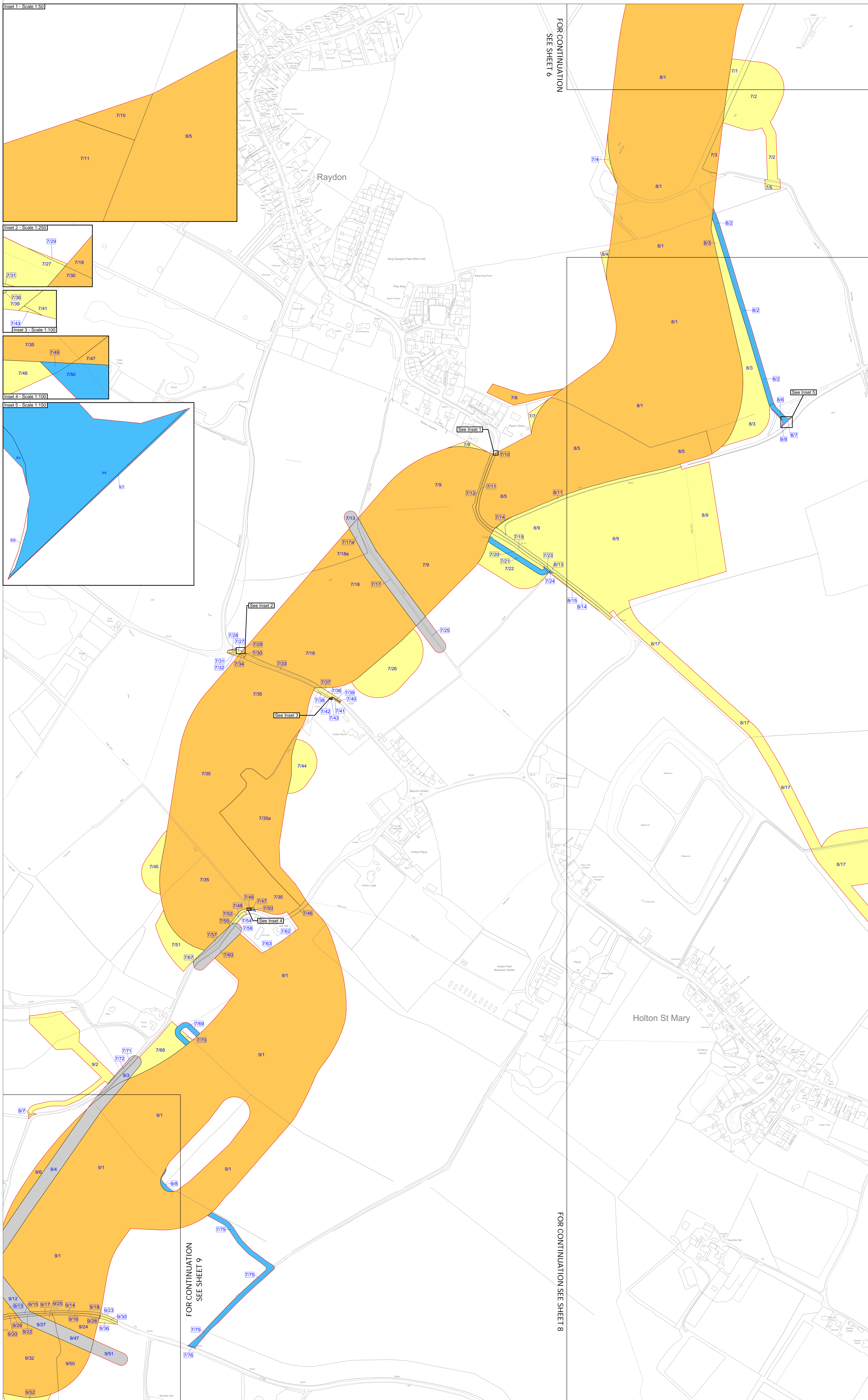
Application Document 2.2



C

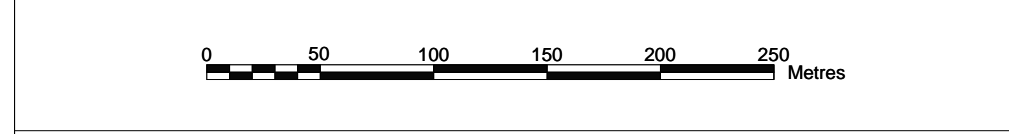
Legend

- Local authority boundary
- Section boundary & local authority boundary
- Section boundary
- Sheet index cutlines
- Order Limits
- Class 1 - Compulsory acquisition of land
- Class 2 - Compulsory acquisition of rights - Overhead line
- Class 3 - Compulsory acquisition of rights - Underground cable system
- Class 4 - Compulsory acquisition of rights - Overhead line and underground cable system
- Class 4A - Compulsory Acquisition of Rights - Works for the protection of existing UKOP apparatus affected by the authorised development
- Class 5 - Compulsory acquisition of rights - Access
- Class 6 - Compulsory acquisition of rights - Drainage
- Class 7 - Temporary use
- Class 8 - Land not subject to powers of acquisition nor temporary use



- Notes
1. For additional detail on the plan suites, please refer to the Guide to Plans (document reference 2.0), located in the Volume 2 of the DCO application.
 2. This drawing is scaled at paper size A0, therefore any prints taken at smaller sizes will affect accuracy of the measurement units and should not be scaled against.

Coordinate System: British National Grid
 Sheet X Centroid Coordinate: 605348 Sheet Y Centroid Coordinate: 237465



BACKGROUND MAPPING INFORMATION HAS BEEN REPRODUCED FROM THE ORDNANCE SURVEY BY PERMISSION OF ORDNANCE SURVEY OF THE CONTROLLER OF HIS MAJESTY'S STATIONERY OFFICE. © CROWN COPYRIGHT AND DATABASE RIGHTS(2025) LICENCE OS100024241 AND AG000807946.

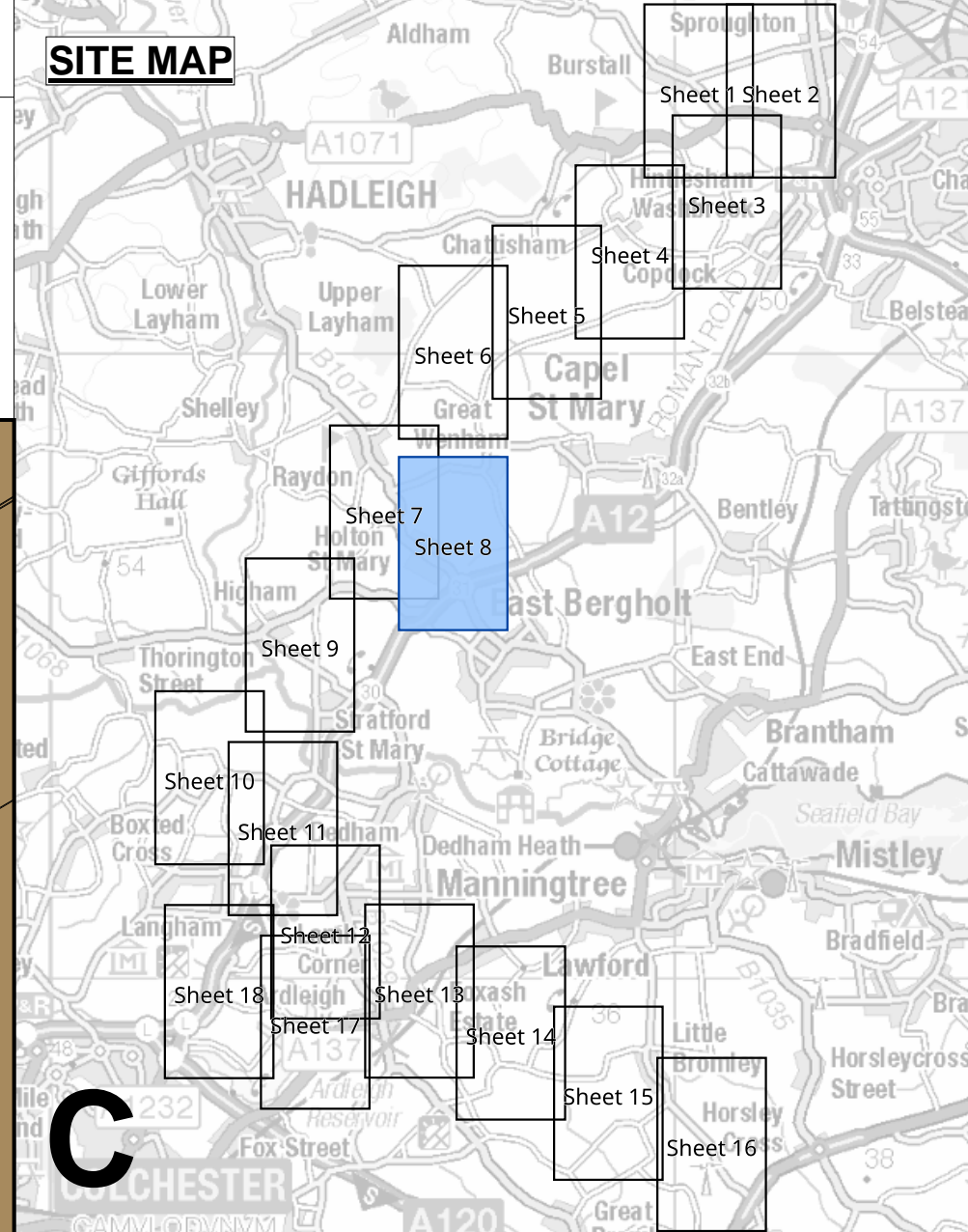

Issue	Date	Remarks	Drawn	Checked	Approved
D	JUN-2026	For deadline five	CLJ	RCA	KPA
C	MAY-2026	For deadline four	CLJ	RCA	KPA
B	OCT-2025	October 2025 Update	SGR	AMI	CLJ
A	AUG-2025	For DCO submission	SGR	AMI	CLJ

Title:
 THE NATIONAL GRID (NORWICH TO TILBURY) ORDER
 LAND PLANS
 REGULATION 5(2)(i)-(iii)
 SECTION C (SHEET 7 OF 18
 BABERGH DISTRICT COUNCIL)

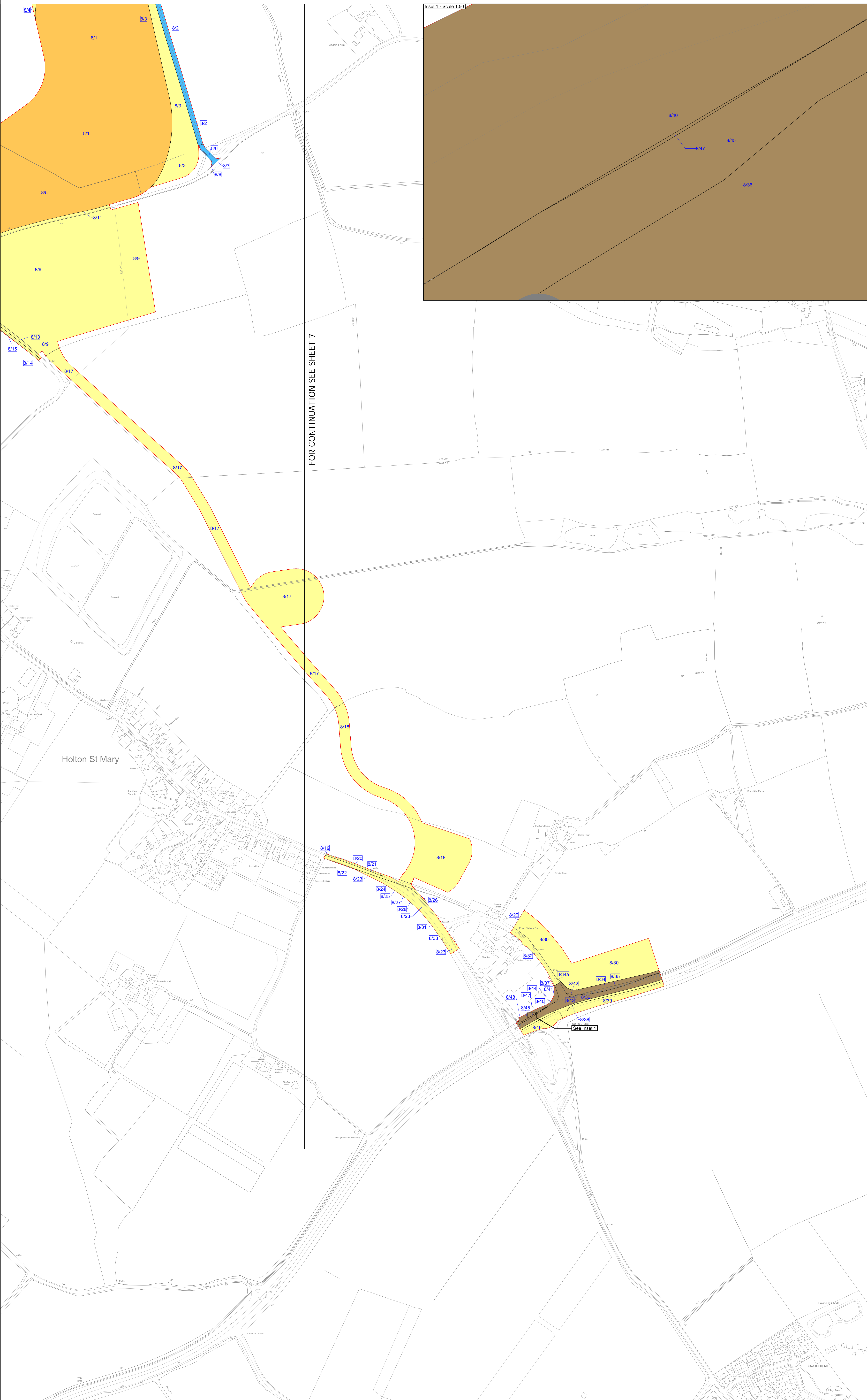
nationalgrid			
PINS Application Number: EN020027			
National Grid Drawing Reference: AENC-TQST-LAN-DWG-0002			
Scale: 1:2,500	Sheet Size: A0	Sheet: SHEET 7 of 18	Issue: D

THE NATIONAL GRID (NORWICH TO TILBURY) ORDER
 LAND PLANS
 REGULATION 5(2)(i)-(iii)
 SECTION C (SHEET 8 OF 18,
 BABERGH DISTRICT COUNCIL)

Application Document 2.2



- Legend**
- Local authority boundary
 - Section boundary & local authority boundary
 - Section boundary
 - Sheet index cutlines
 - Order Limits
 - Class 1 - Compulsory acquisition of land
 - Class 2 - Compulsory acquisition of rights - Overhead line
 - Class 3 - Compulsory acquisition of rights - Underground cable system
 - Class 4 - Compulsory acquisition of rights - Overhead line and underground cable system
 - Class 4A - Compulsory Acquisition of Rights - Works for the protection of existing UKOP apparatus affected by the authorised development
 - Class 5 - Compulsory acquisition of rights - Access
 - Class 6 - Compulsory acquisition of rights - Drainage
 - Class 7 - Temporary use
 - Class 8 - Land not subject to powers of acquisition nor temporary use



- Notes**
- For additional detail on the plan suites, please refer to the Guide to Plans (document reference 2.0), located in the Volume 2 of the DCO application.
 - This drawing is scaled at paper size A0, therefore any prints taken at smaller sizes will affect accuracy of the measurement units and should not be scaled against.

Coordinate System: British National Grid
 Sheet X Centroid Coordinate: 606453 Sheet Y Centroid Coordinate: 236960



BACKGROUND MAPPING INFORMATION HAS BEEN REPRODUCED FROM THE ORDNANCE SURVEY BY PERMISSION OF ORDNANCE SURVEY OF THE CONTROLLER OF HIS MAJESTY'S STATIONERY OFFICE. © CROWN COPYRIGHT AND DATABASE RIGHTS (2025) LICENCE OS100024241 AND AG0000807946.

D	JUN-2026	For deadline five	CLJ	RCA	KPA
C	MAY-2026	For deadline four	CLJ	RCA	KPA
B	OCT-2025	October 2025 Update	SGR	AMI	CLJ
A	AUG-2025	For DCO Submission	SGR	AMI	CLJ

Issue Date Remarks Drawn Checked Approved


Title:
 THE NATIONAL GRID (NORWICH TO TILBURY) ORDER LAND PLANS REGULATION 5(2)(i)-(iii) SECTION C (SHEET 8 OF 18 BABERGH DISTRICT COUNCIL)

nationalgrid

PINS Application Number: EN020027

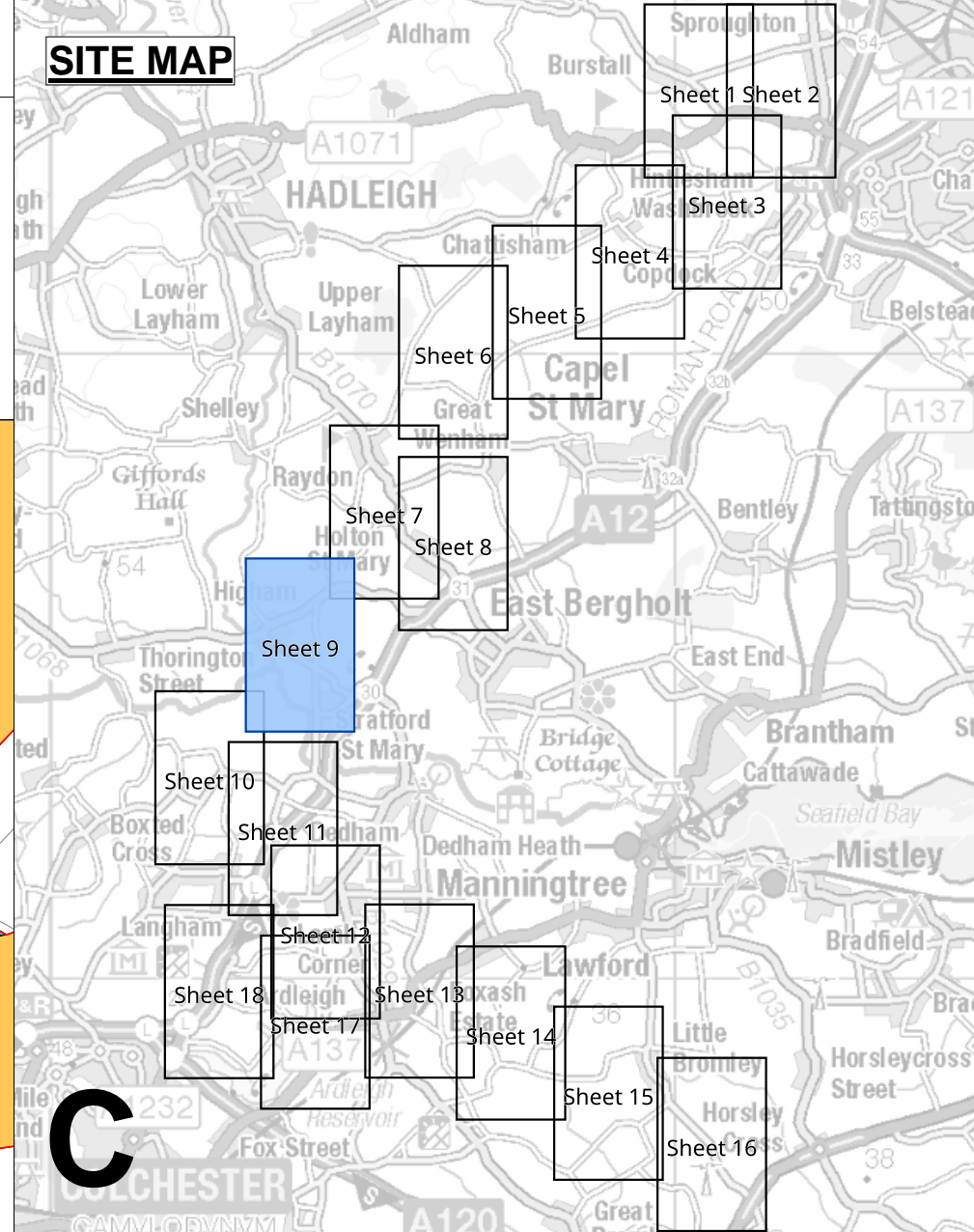
National Grid Drawing Reference: AENC-TQST-LAN-DWG-0002

Scale	Sheet Size	Sheet	Issue
1:2,500	A0	SHEET 8 of 18	D

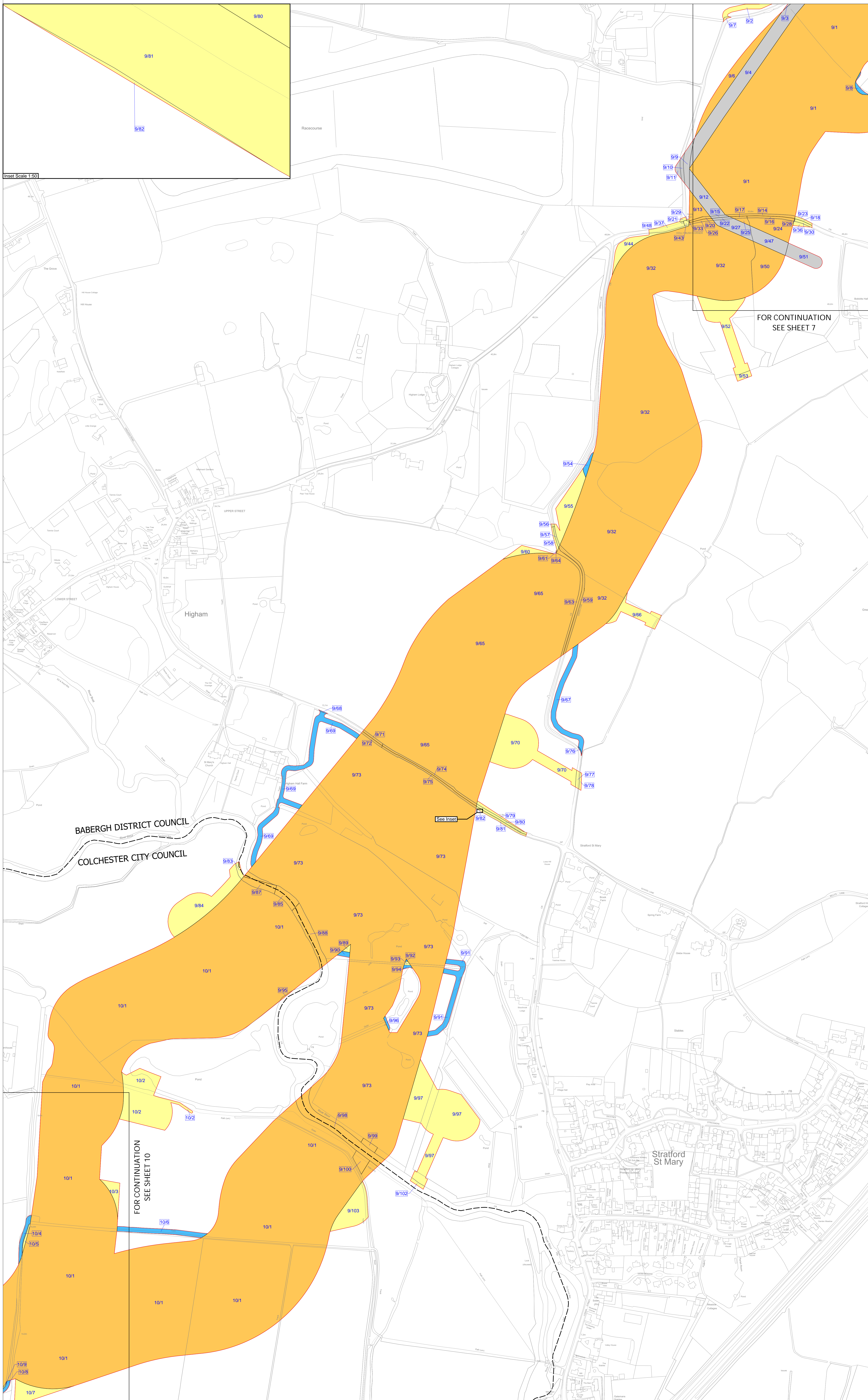


THE NATIONAL GRID (NORWICH TO TILBURY) ORDER
 LAND PLANS
 REGULATION 5(2)(i)-(iii)
 SECTION C (SHEET 9 OF 18,
 BABERGH DISTRICT COUNCIL AND COLCHESTER CITY COUNCIL)

Application Document 2.2



- Legend**
- Local authority boundary
 - Section boundary & local authority boundary
 - Section boundary
 - Sheet index cutlines
 - Order Limits
 - Class 1 - Compulsory acquisition of land
 - Class 2 - Compulsory acquisition of rights - Overhead line
 - Class 3 - Compulsory acquisition of rights - Underground cable system
 - Class 4 - Compulsory acquisition of rights - Overhead line and underground cable system
 - Class 4A - Compulsory Acquisition of Rights - Works for the protection of existing UKOP apparatus affected by the authorised development
 - Class 5 - Compulsory acquisition of rights - Access
 - Class 6 - Compulsory acquisition of rights - Drainage
 - Class 7 - Temporary use
 - Class 8 - Land not subject to powers of acquisition nor temporary use



FOR CONTINUATION
SEE SHEET 7

FOR CONTINUATION
SEE SHEET 10

- Notes**
- For additional detail on the plan suites, please refer to the Guide to Plans (document reference 2.0), located in the Volume 2 of the DCO application.
 - This drawing is scaled at paper size A0, therefore any prints taken at smaller sizes will affect accuracy of the measurement units and should not be scaled against.

Coordinate System: British National Grid
 Sheet X Centroid Coordinate: 603998 Sheet Y Centroid Coordinate: 235333

BACKGROUND MAPPING INFORMATION HAS BEEN REPRODUCED FROM THE ORDINANCE SURVEY BY PERMISSION OF ORDINANCE SURVEY OF THE CONTROLLER AND DATABASE RIGHTS(2025) LICENCE OS100024241 AND AG0000807946.

Issue	Date	Remarks	Drawn	Checked	Approved
D	JUN-2026	For deadline five	CLJ	RCA	KPA
C	MAY-2026	For deadline four	CLJ	RCA	KPA
B	OCT-2025	October 2025 Update	SGR	AMI	CLJ
A	AUG-2025	For DCO submission	SGR	AMI	CLJ


Title:
 THE NATIONAL GRID
 (NORWICH TO TILBURY) ORDER
 LAND PLANS
 REGULATION 5(2)(i)-(iii)
 SECTION C (SHEET 9 OF 18
 BABERGH DISTRICT COUNCIL
 AND COLCHESTER CITY COUNCIL)

nationalgrid

PINS Application Number:
EN020027

National Grid Drawing Reference:
AENC-TQST-LAN-DWG-0002

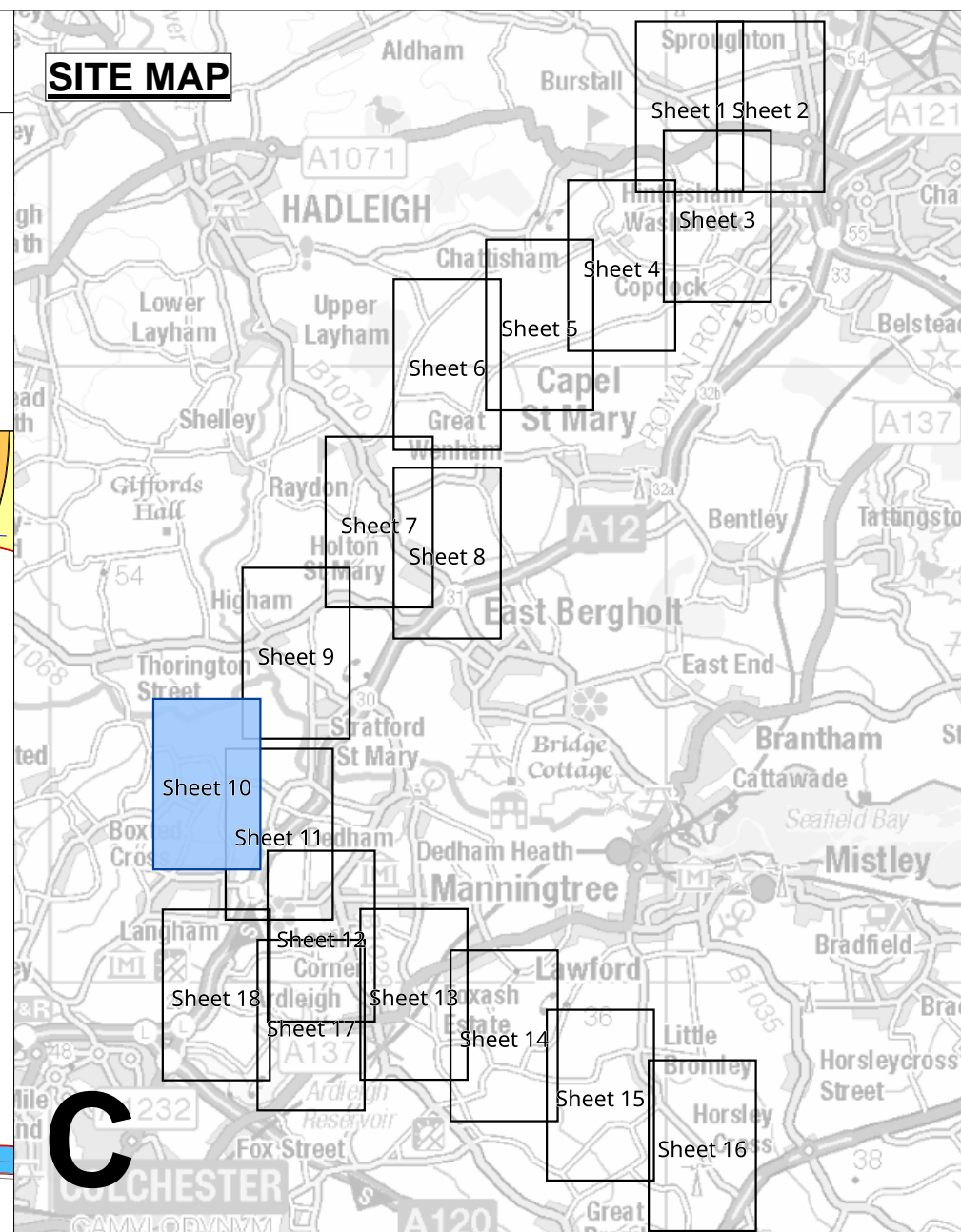
Scale	Sheet Size	Sheet	Issue
1:2,500	A0	SHEET 9 of 18	D



THE NATIONAL GRID (NORWICH TO TILBURY) ORDER
 LAND PLANS
 REGULATION 5(2)(i)-(iii)
 SECTION C (SHEET 10 OF 18,
 BABERGH DISTRICT COUNCIL AND COLCHESTER CITY COUNCIL)

Application Document 2.2

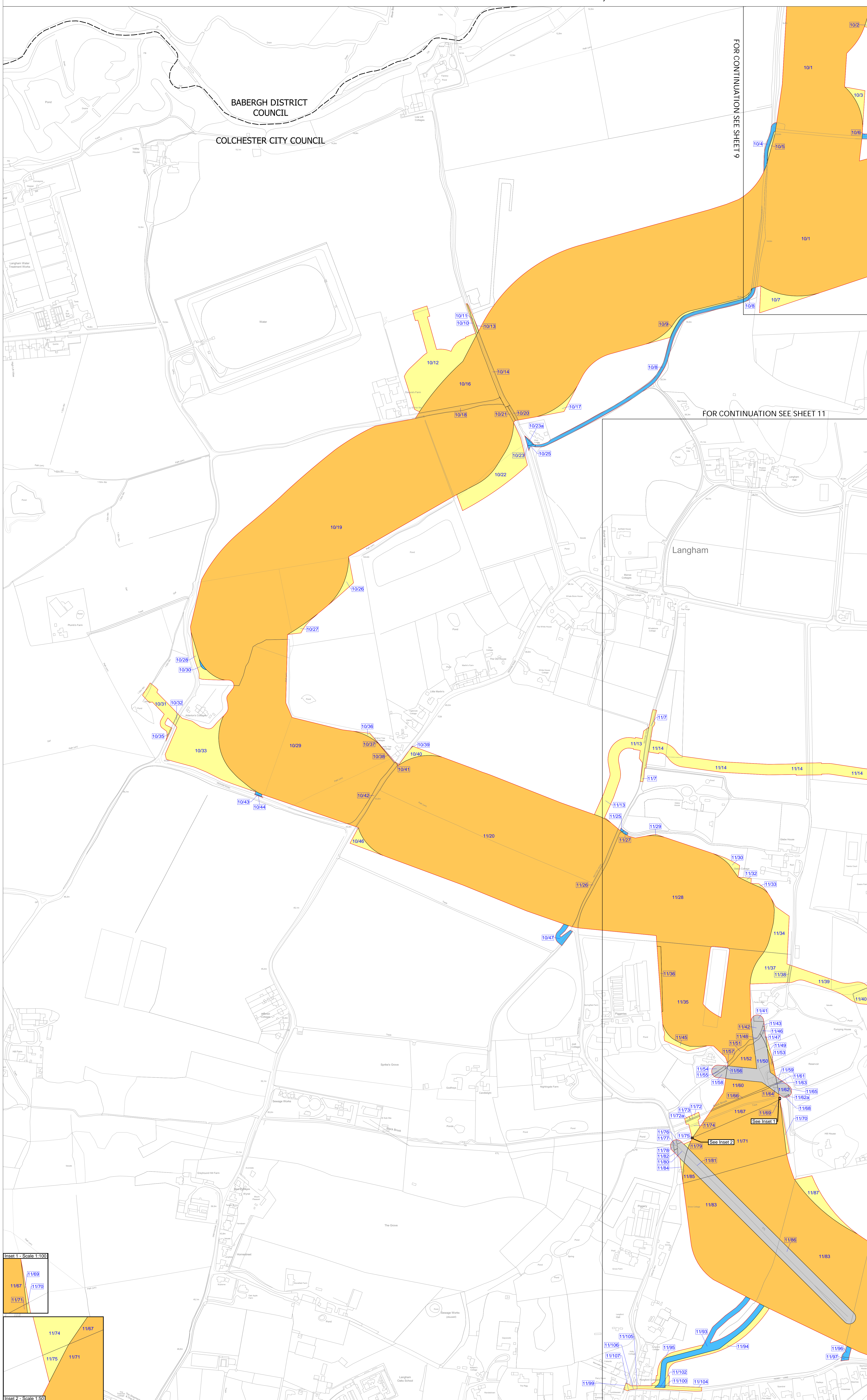
SITE MAP



C

Legend

- Local authority boundary
- Section boundary & local authority boundary
- Section boundary
- Sheet index cutlines
- Order Limits
- Class 1 - Compulsory acquisition of land
- Class 2 - Compulsory acquisition of rights - Overhead line
- Class 3 - Compulsory acquisition of rights - Underground cable system
- Class 4 - Compulsory acquisition of rights - Overhead line and underground cable system
- Class 4A - Compulsory Acquisition of Rights - Works for the protection of existing UKOP apparatus affected by the authorised development
- Class 5 - Compulsory acquisition of rights - Access
- Class 6 - Compulsory acquisition of rights - Drainage
- Class 7 - Temporary use
- Class 8 - Land not subject to powers of acquisition nor temporary use



FOR CONTINUATION SEE SHEET 9

FOR CONTINUATION SEE SHEET 11

Notes


1. For additional detail on the plan suites, please refer to the Guide to Plans (document reference 2.0), located in the Volume 2 of the DCO application.
2. This drawing is scaled at paper size A0, therefore any prints taken at smaller sizes will affect accuracy of the measurement units and should not be scaled against.

Coordinate System: British National Grid
 Sheet X Centroid Coordinate: 602548 Sheet Y Centroid Coordinate: 233206

BACKGROUND MAPPING INFORMATION HAS BEEN REPRODUCED FROM THE ORDNANCE SURVEY BY PERMISSION OF ORDNANCE SURVEY OF THE CONTROLLER OF HIS MAJESTY'S STATIONERY OFFICE. © CROWN COPYRIGHT AND DATABASE RIGHTS(2025) LICENCE OS100024241 AND AG0000807946.

Issue	Date	Remarks	Drawn	Checked	Approved
D	JUN-2026	For deadline five	CLJ	RCA	KPA
C	MAY-2026	For deadline four	CLJ	RCA	KPA
B	OCT-2025	October 2025 Update	KRO	AMI	CLJ
A	AUG-2025	For DCO submission	KRO	AMI	CLJ

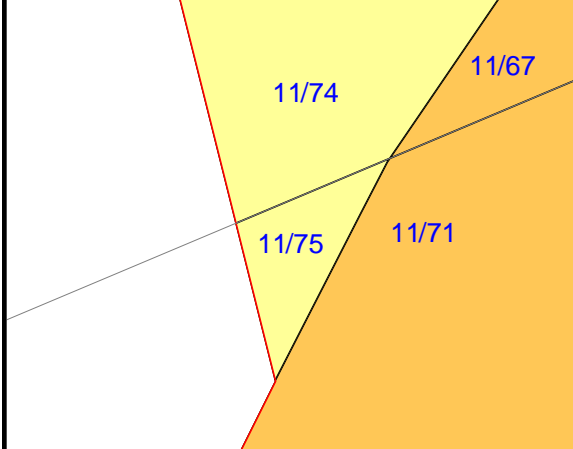
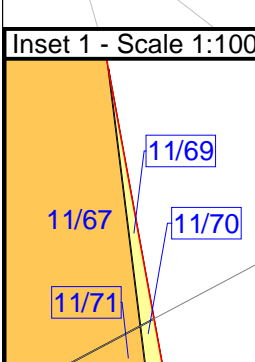
Title:
 THE NATIONAL GRID (NORWICH TO TILBURY) ORDER
 LAND PLANS
 REGULATION 5(2)(i)-(iii)
 SECTION C (SHEET 10 OF 18
 BABERGH DISTRICT COUNCIL
 AND COLCHESTER CITY COUNCIL)




PINS Application Number: EN020027

National Grid Drawing Reference: AENC-TQST-LAN-DWG-0002

Scale	Sheet Size	Sheet	Issue
1:2,500	A0	SHEET 10 of 18	D

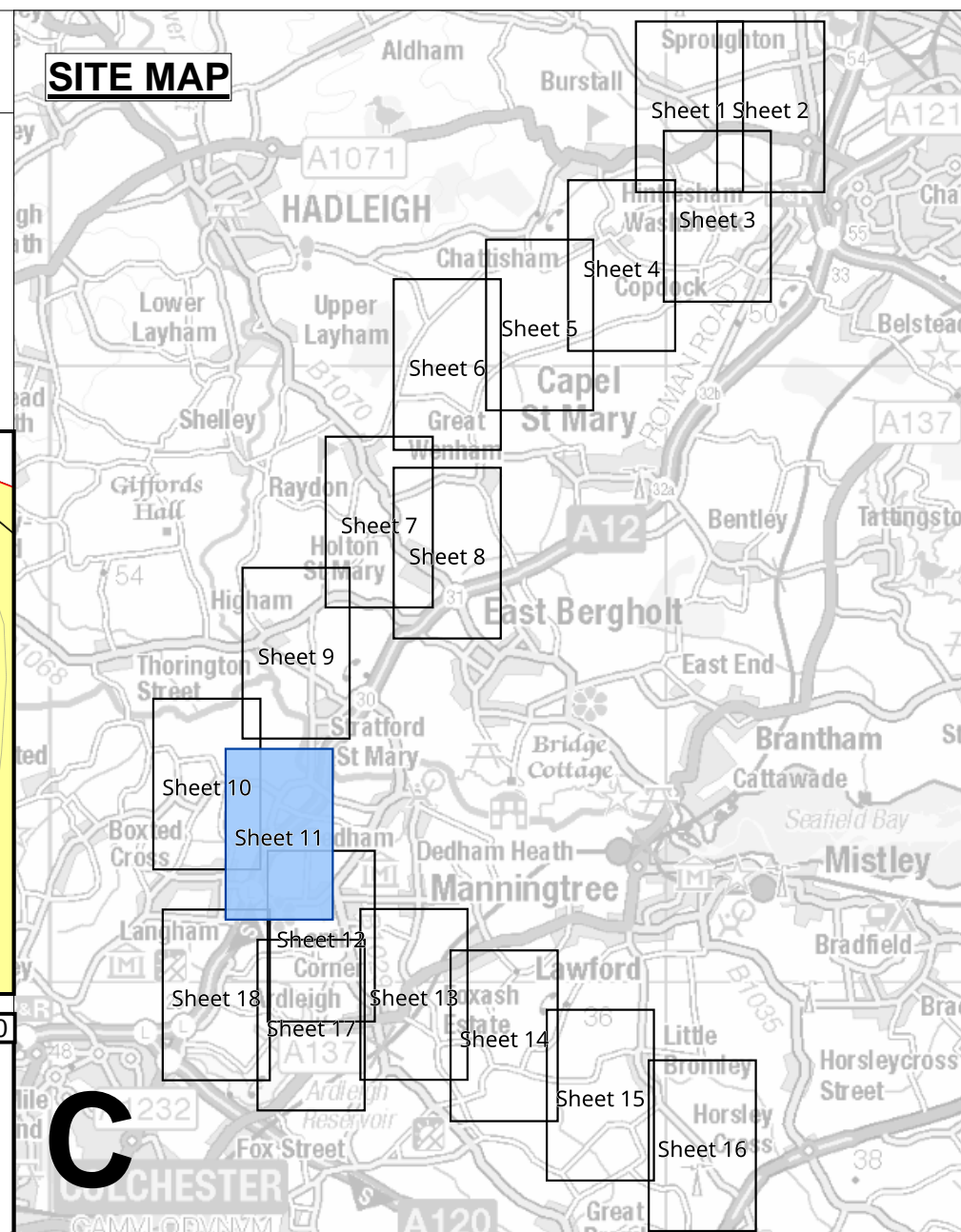




THE NATIONAL GRID (NORWICH TO TILBURY) ORDER
LAND PLANS
REGULATION 5(2)(i)-(iii)
SECTION C (SHEET 11 OF 18,
BABERGH DISTRICT COUNCIL AND COLCHESTER CITY COUNCIL)

Application Document 2.2

SITE MAP



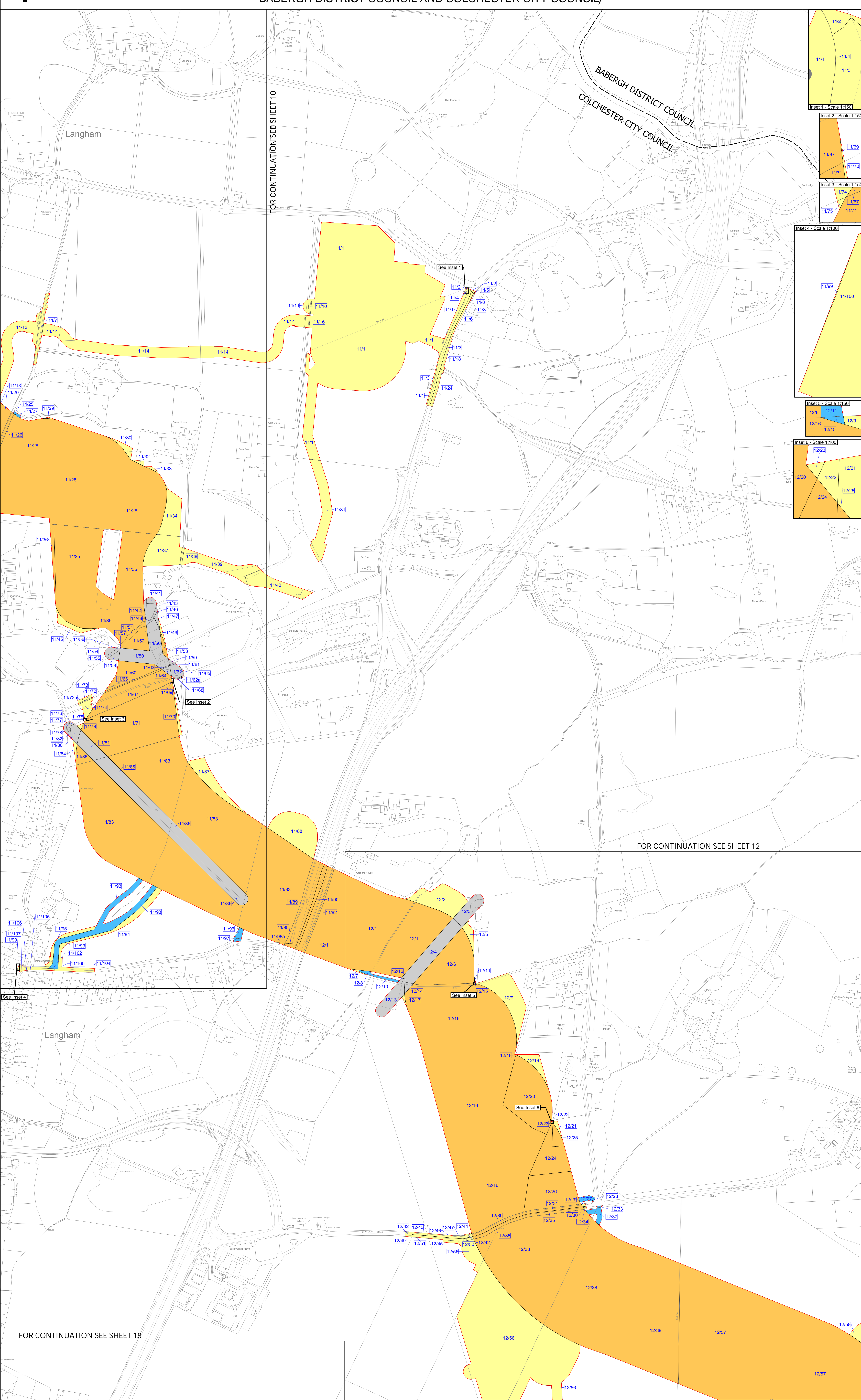
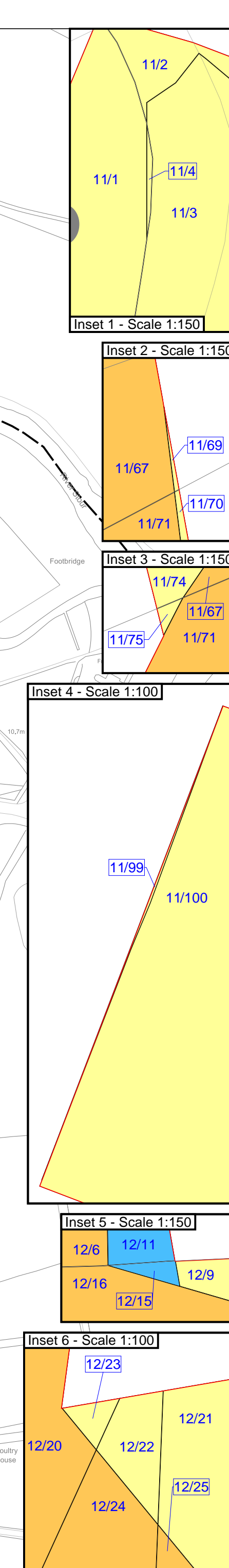
C

Legend

- Local authority boundary
- Section boundary & local authority boundary
- Section boundary
- Sheet index cutlines

Order Limits

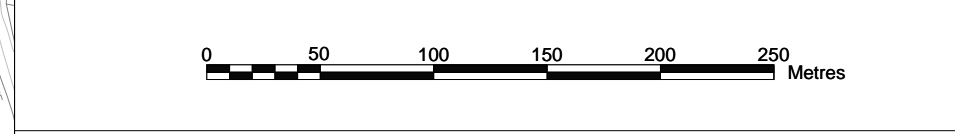
- Class 1 - Compulsory acquisition of land
- Class 2 - Compulsory acquisition of rights - Overhead line
- Class 3 - Compulsory acquisition of rights - Underground cable system
- Class 4 - Compulsory acquisition of rights - Overhead line and underground cable system
- Class 4A - Compulsory Acquisition of Rights - Works for the protection of existing UKOP apparatus affected by the authorised development
- Class 5 - Compulsory acquisition of rights - Access
- Class 6 - Compulsory acquisition of rights - Drainage
- Class 7 - Temporary use
- Class 8 - Land not subject to powers of acquisition nor temporary use



Notes

1. For additional detail on the plan suites, please refer to the Guide to Plans (document reference 2.0), located in the Volume 2 of the DCO application.
2. This drawing is scaled at paper size A0, therefore any prints taken at smaller sizes will affect accuracy of the measurement units and should not be scaled against.


Coordinate System: British National Grid
Sheet X Centroid Coordinate: 603723 Sheet Y Centroid Coordinate: 232390



BACKGROUND MAPPING INFORMATION HAS BEEN REPRODUCED FROM THE ORDNANCE SURVEY BY PERMISSION OF ORDNANCE SURVEY OF THE CONTROLLER AND HIS MAJESTY'S STATIONERY OFFICE. © CROWN COPYRIGHT AND DATABASE RIGHTS (2025) LICENCE OS100024241 AND AG000807946.

Issue	Date	Remarks	Drawn	Checked	Approved
D	JUN-2026	For deadline five	CLJ	RCA	KPA
C	MAY-2026	For deadline four	CLJ	RCA	KPA
B	OCT-2025	October 2025 Update	KRO	AMI	CLJ
A	AUG-2025	For DCO Submission	KRO	AMI	CLJ


Title:
THE NATIONAL GRID (NORWICH TO TILBURY) ORDER
LAND PLANS
REGULATION 5(2)(i)-(iii)
SECTION C (SHEET 11 OF 18
BABERGH DISTRICT COUNCIL
AND COLCHESTER CITY COUNCIL)



PINS Application Number
EN020027

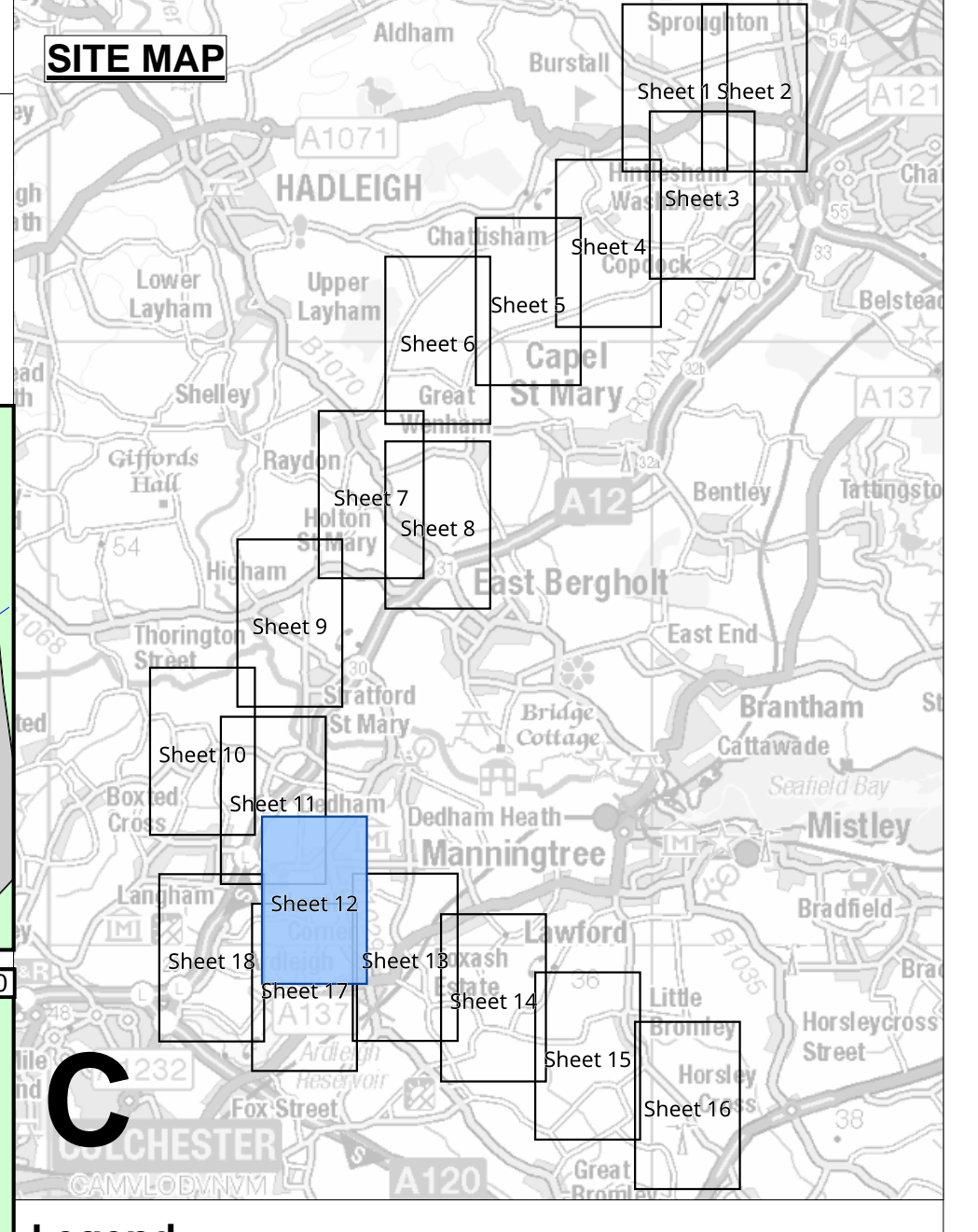
National Grid Drawing Reference
AENC-TQST-LAN-DWG-0002

Scale	Sheet Size	Sheet	Issue
1:2,500	A0	SHEET 11 of 18	D

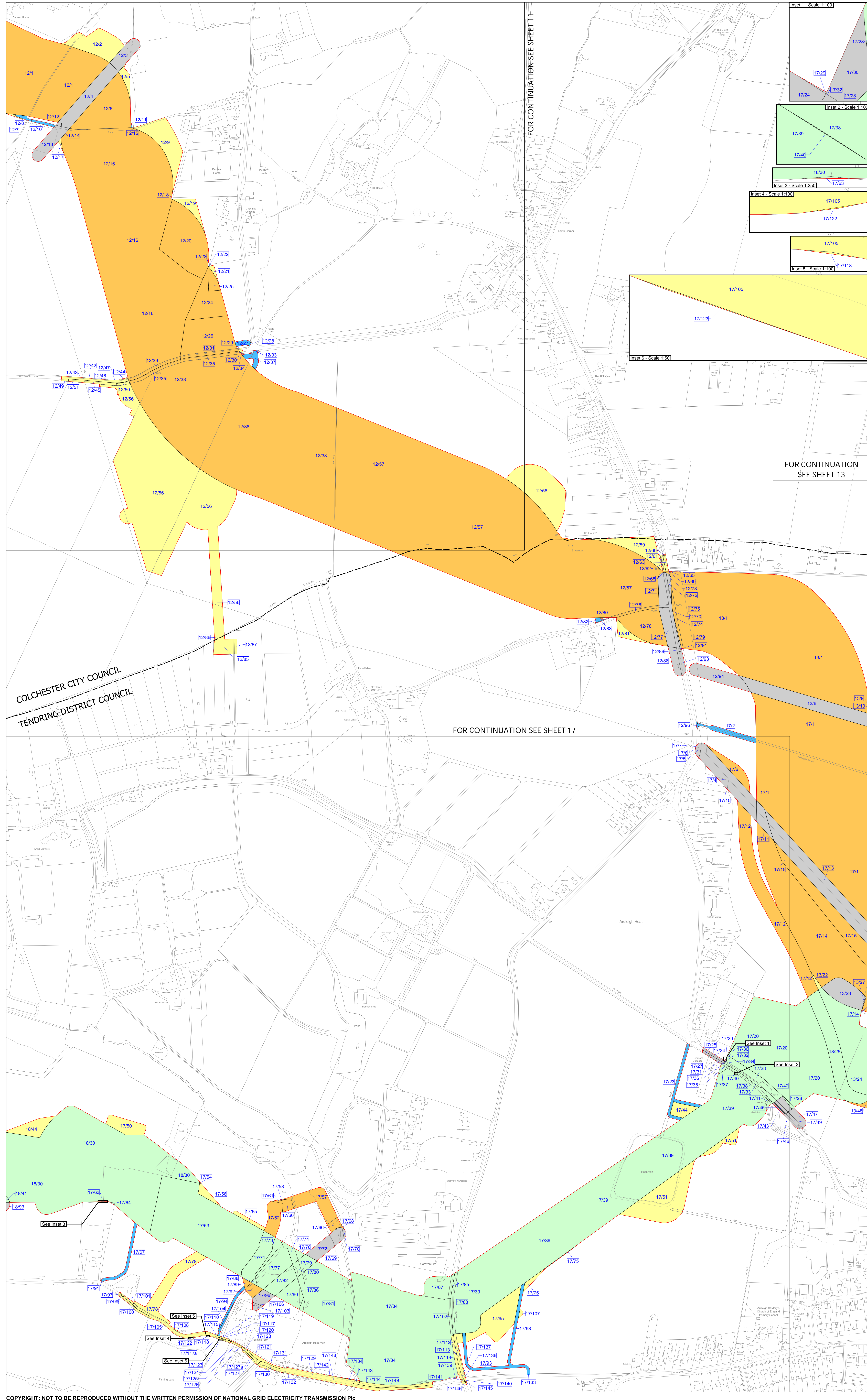



THE NATIONAL GRID (NORWICH TO TILBURY) ORDER
 LAND PLANS
 REGULATION 5(2)(i)-(iii)
 SECTION C (SHEET 12 OF 18,
 COLCHESTER CITY COUNCIL AND TENDRING DISTRICT COUNCIL)

Application Document 2.2



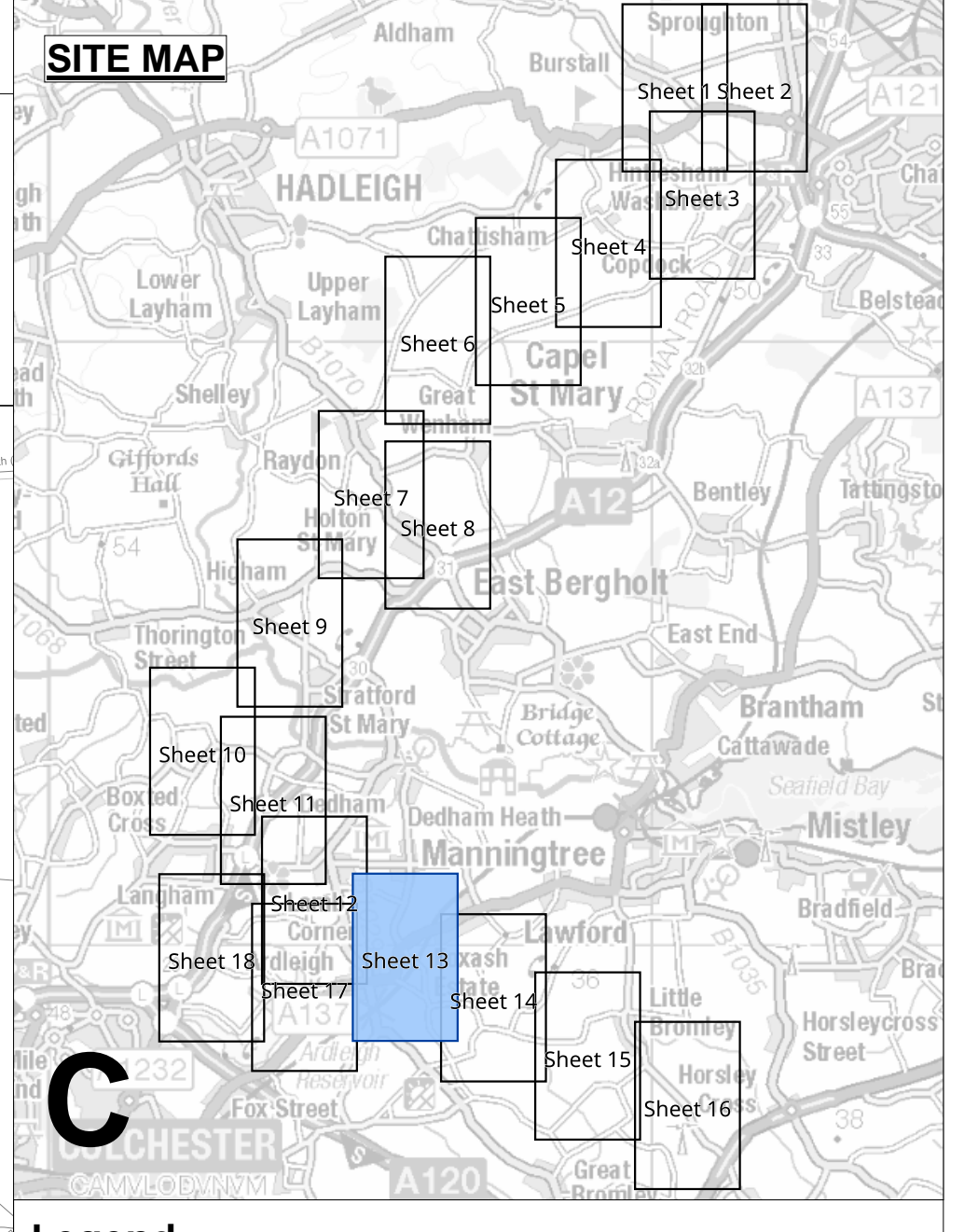
- Legend**
- Local authority boundary
 - Section boundary & local authority boundary
 - Section boundary
 - Sheet index cutlines
 - Order Limits
 - Class 1 - Compulsory acquisition of land
 - Class 2 - Compulsory acquisition of rights - Overhead line
 - Class 3 - Compulsory acquisition of rights - Underground cable system
 - Class 4 - Compulsory acquisition of rights - Overhead line and underground cable system
 - Class 4A - Compulsory Acquisition of Rights - Works for the protection of existing UKOP apparatus affected by the authorised development
 - Class 5 - Compulsory acquisition of rights - Access
 - Class 6 - Compulsory acquisition of rights - Drainage
 - Class 7 - Temporary use
 - Class 8 - Land not subject to powers of acquisition nor temporary use



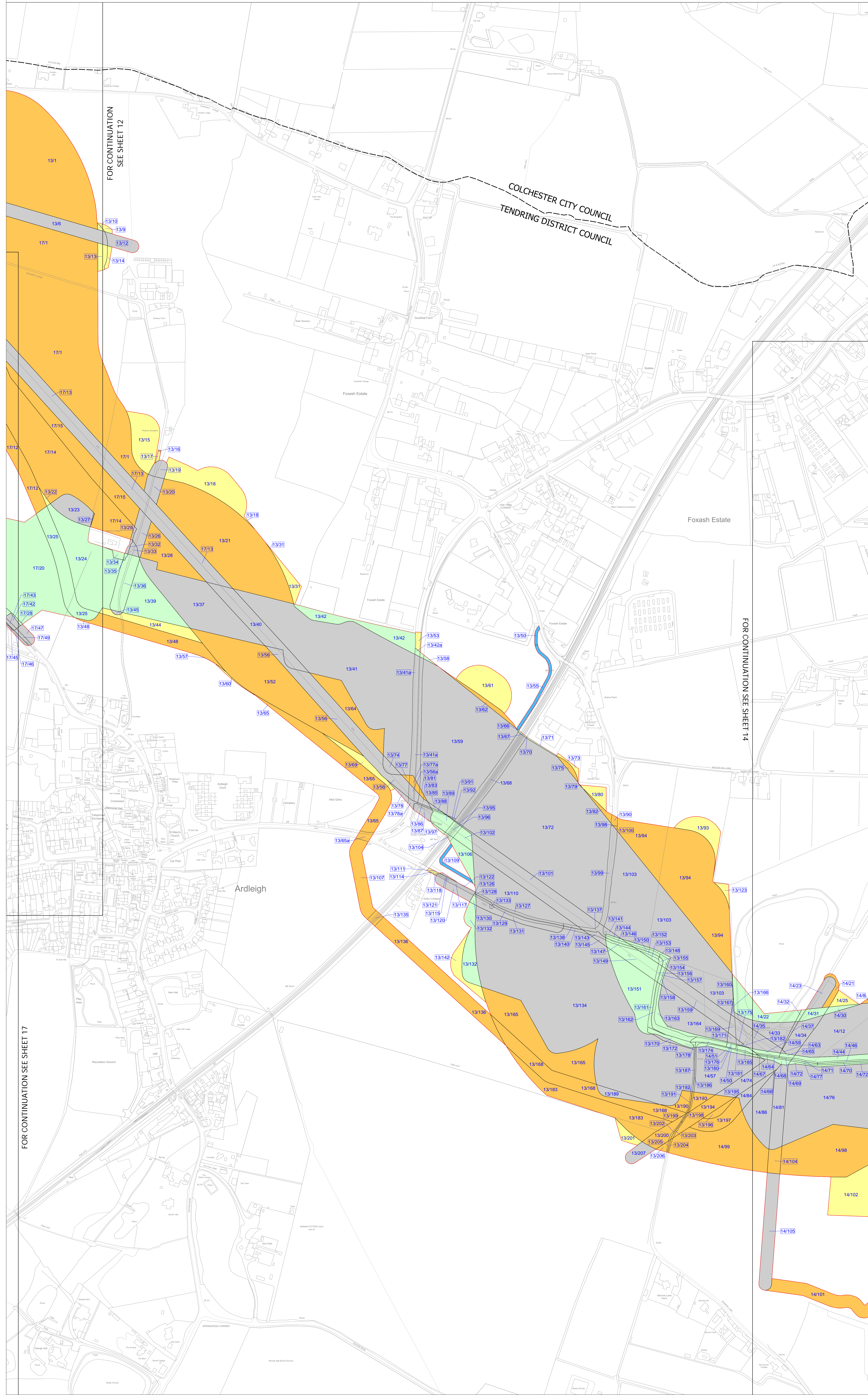


THE NATIONAL GRID (NORWICH TO TILBURY) ORDER
LAND PLANS
REGULATION 5(2)(i)-(iii)
SECTION C (SHEET 13 OF 18,
COLCHESTER CITY COUNCIL AND TENDRING DISTRICT COUNCIL)

Application Document 2.2



- Legend**
- Local authority boundary
 - Section boundary & local authority boundary
 - Section boundary
 - Sheet index cutlines
 - Order Limits
 - Class 1 - Compulsory acquisition of land
 - Class 2 - Compulsory acquisition of rights - Overhead line
 - Class 3 - Compulsory acquisition of rights - Underground cable system
 - Class 4 - Compulsory acquisition of rights - Overhead line and underground cable system
 - Class 4A - Compulsory Acquisition of Rights - Works for the protection of existing UKOP apparatus affected by the authorised development
 - Class 5 - Compulsory acquisition of rights - Access
 - Class 6 - Compulsory acquisition of rights - Drainage
 - Class 7 - Temporary use
 - Class 8 - Land not subject to powers of acquisition nor temporary use



FOR CONTINUATION
SEE SHEET 12

COLCHESTER CITY COUNCIL
TENDRING DISTRICT COUNCIL

FOR CONTINUATION SEE SHEET 14

FOR CONTINUATION SEE SHEET 17

- Notes**
- For additional detail on the plan suites, please refer to the Guide to Plans (document reference 2.0), located in the Volume 2 of the DCO application.
 - This drawing is scaled at paper size A0, therefore any prints taken at smaller sizes will affect accuracy of the measurement units and should not be scaled against.

Coordinate System: British National Grid
Sheet X Centroid Coordinate: 605913 Sheet Y Centroid Coordinate: 229787

BACKGROUND MAPPING INFORMATION HAS BEEN REPRODUCED FROM THE ORDNANCE SURVEY BY PERMISSION OF ORDNANCE SURVEY OF THE CONTROLLER OF HIS MAJESTY'S STATIONERY OFFICE. © CROWN COPYRIGHT AND DATABASE RIGHTS(2025) LICENCE OS100024241 AND ACD000807946.

Issue	Date	Remarks	Drawn	Checked	Approved
D	JUN-2026	For deadline five	CLJ	RCA	KPA
C	MAY-2026	For deadline four	CLJ	RCA	KPA
B	OCT-2025	October 2025 Update	KRO	AMI	CLJ
A	AUG-2025	For DCO submission	KRO	AMI	CLJ

Title:
THE NATIONAL GRID (NORWICH TO TILBURY) ORDER
LAND PLANS
REGULATION 5(2)(i)-(iii)
SECTION C (SHEET 13 OF 18
COLCHESTER CITY COUNCIL
AND TENDRING DISTRICT COUNCIL)

nationalgrid

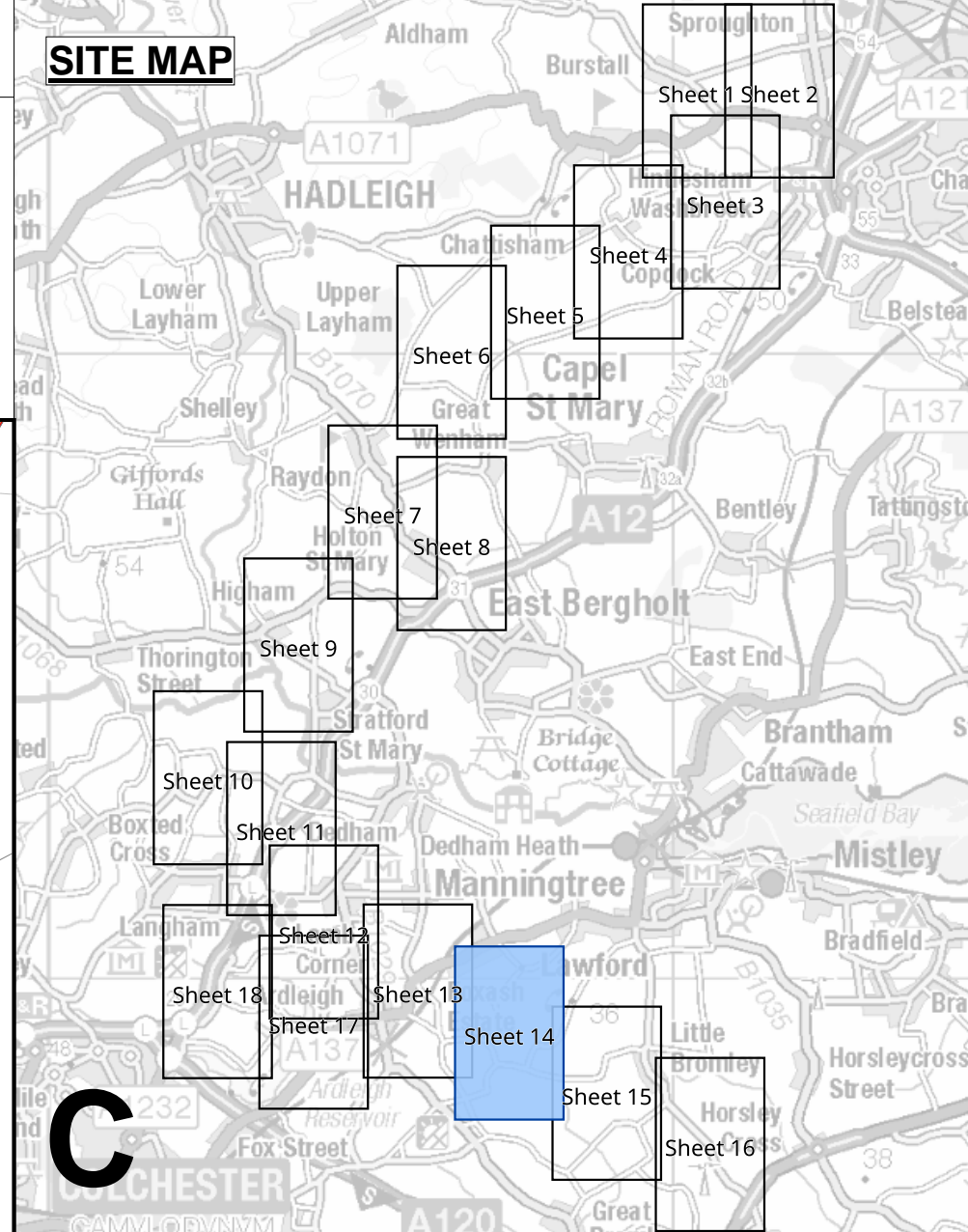

PINS Application Number: EN020027

National Grid Drawing Reference: AENC-TOST-LAN-DWG-0002

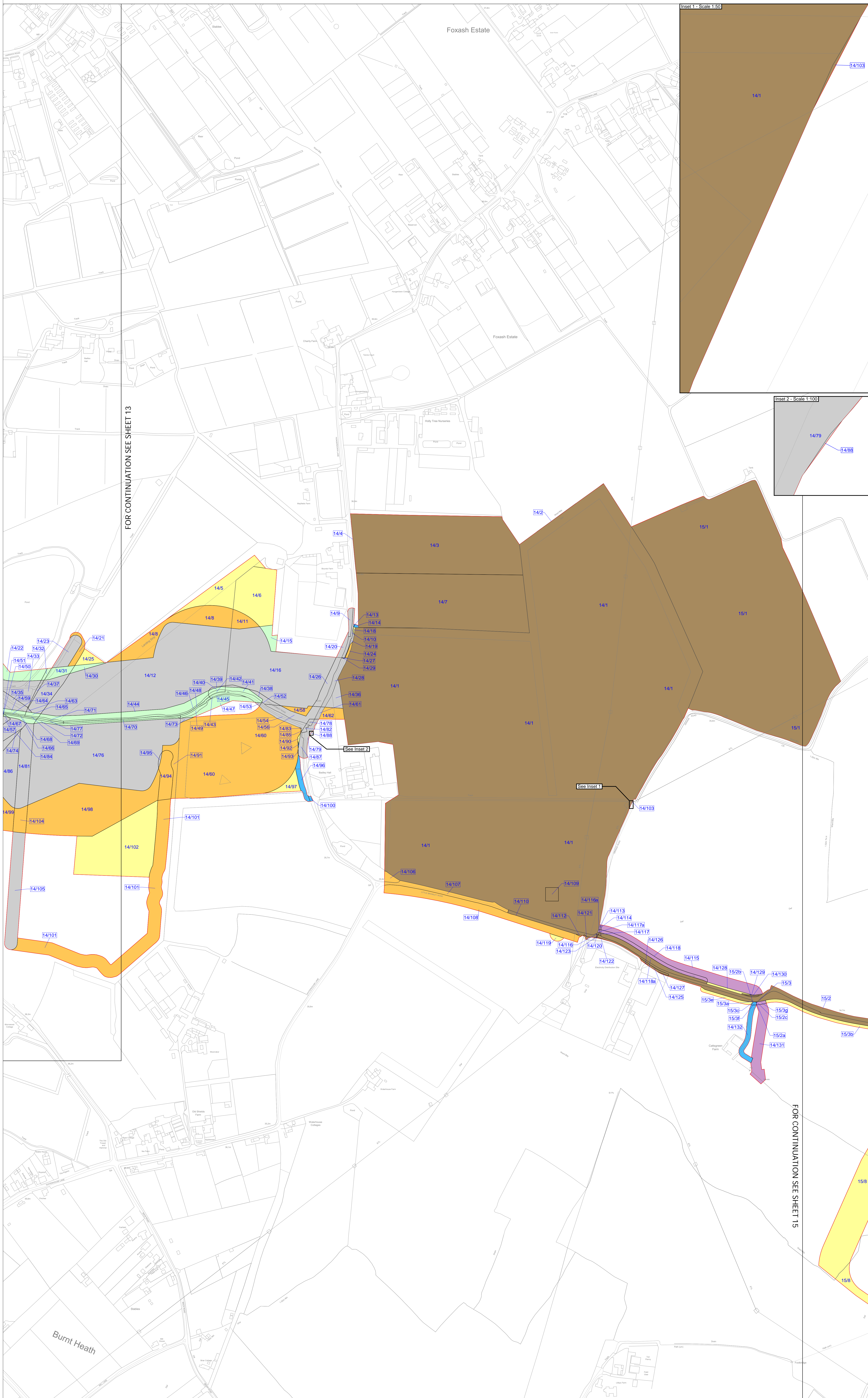
Scale	Sheet Size	Sheet	Issue
1:2,500	A0	SHEET 13 of 18	D

THE NATIONAL GRID (NORWICH TO TILBURY) ORDER
 LAND PLANS
 REGULATION 5(2)(i)-(iii)
 SECTION C (SHEET 14 OF 18,
 TENDRING DISTRICT COUNCIL)

Application Document 2.2



- Legend**
- Local authority boundary
 - Section boundary & local authority boundary
 - Section boundary
 - Sheet index cutlines
 - Order Limits
 - Class 1 - Compulsory acquisition of land
 - Class 2 - Compulsory acquisition of rights - Overhead line
 - Class 3 - Compulsory acquisition of rights - Underground cable system
 - Class 4 - Compulsory acquisition of rights - Overhead line and underground cable system
 - Class 4A - Compulsory Acquisition of Rights - Works for the protection of existing UKOP apparatus affected by the authorised development
 - Class 5 - Compulsory acquisition of rights - Access
 - Class 6 - Compulsory acquisition of rights - Drainage
 - Class 7 - Temporary use
 - Class 8 - Land not subject to powers of acquisition nor temporary use



- Notes**
- For additional detail on the plan suites, please refer to the Guide to Plans (document reference 2.0), located in the Volume 2 of the DCO application.
 - This drawing is scaled at paper size A0, therefore any prints taken at smaller sizes will affect accuracy of the measurement units and should not be scaled against.

Coordinate System: British National Grid
 Sheet X Centroid Coordinate: 607378 Sheet Y Centroid Coordinate: 229114

BACKGROUND MAPPING INFORMATION HAS BEEN REPRODUCED FROM THE ORDNANCE SURVEY BY PERMISSION OF ORDNANCE SURVEY OF THE CONTROLLER OF HIS MAJESTY'S STATIONERY OFFICE. © CROWN COPYRIGHT AND DATABASE RIGHTS(2025) LICENCE OS100024241 AND AG000807946.

Issue	Date	Remarks	Drawn	Checked	Approved
D	JUN-2026	For deadline five	CLJ	RCA	KPA
C	MAY-2026	For deadline four	CLJ	RCA	KPA
B	OCT-2025	October 2025 Update	CBE	AMI	CLJ
A	AUG-2025	For DCO submission	CBE	AMI	CLJ

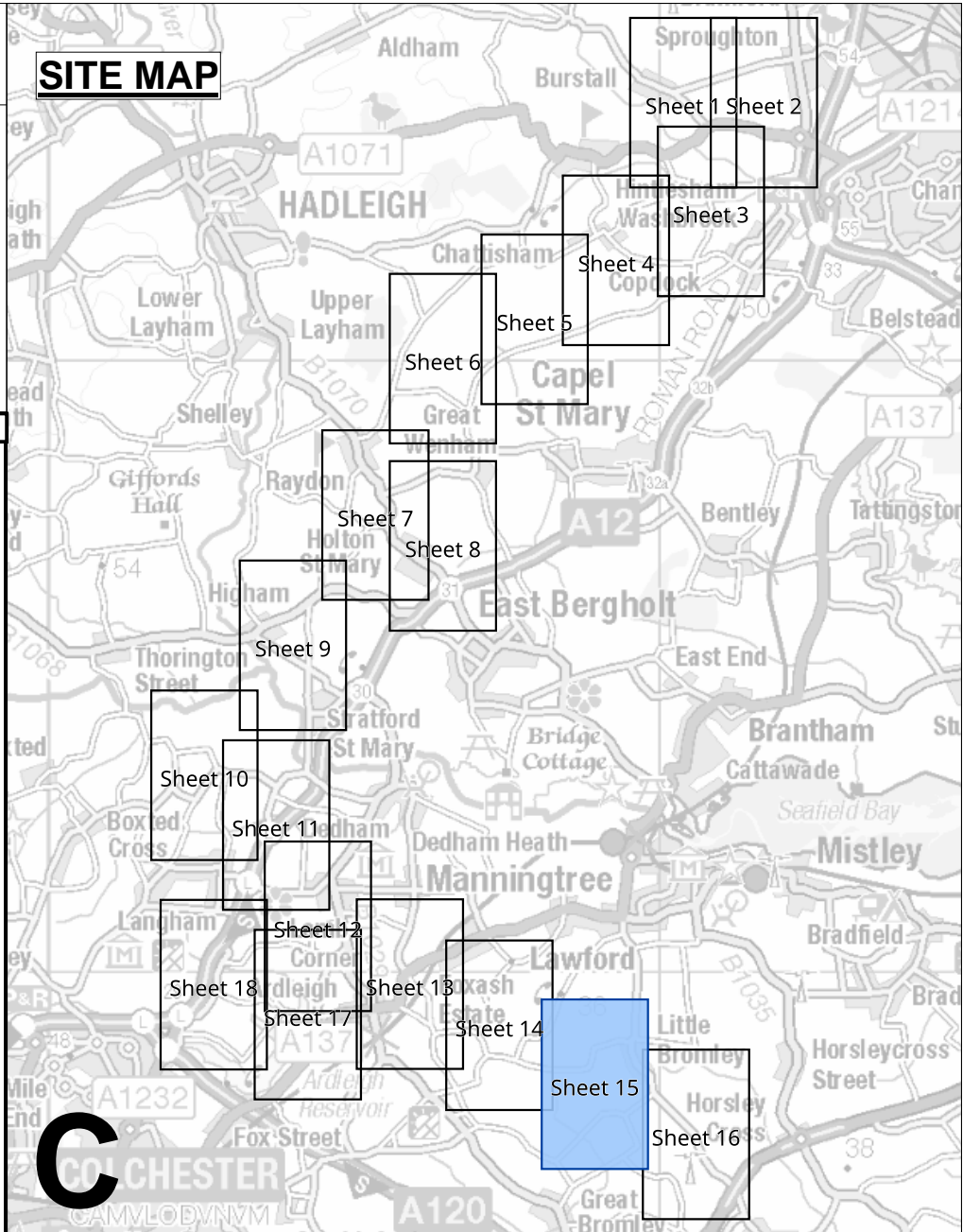

nationalgrid

PINS Application Number: EN020027

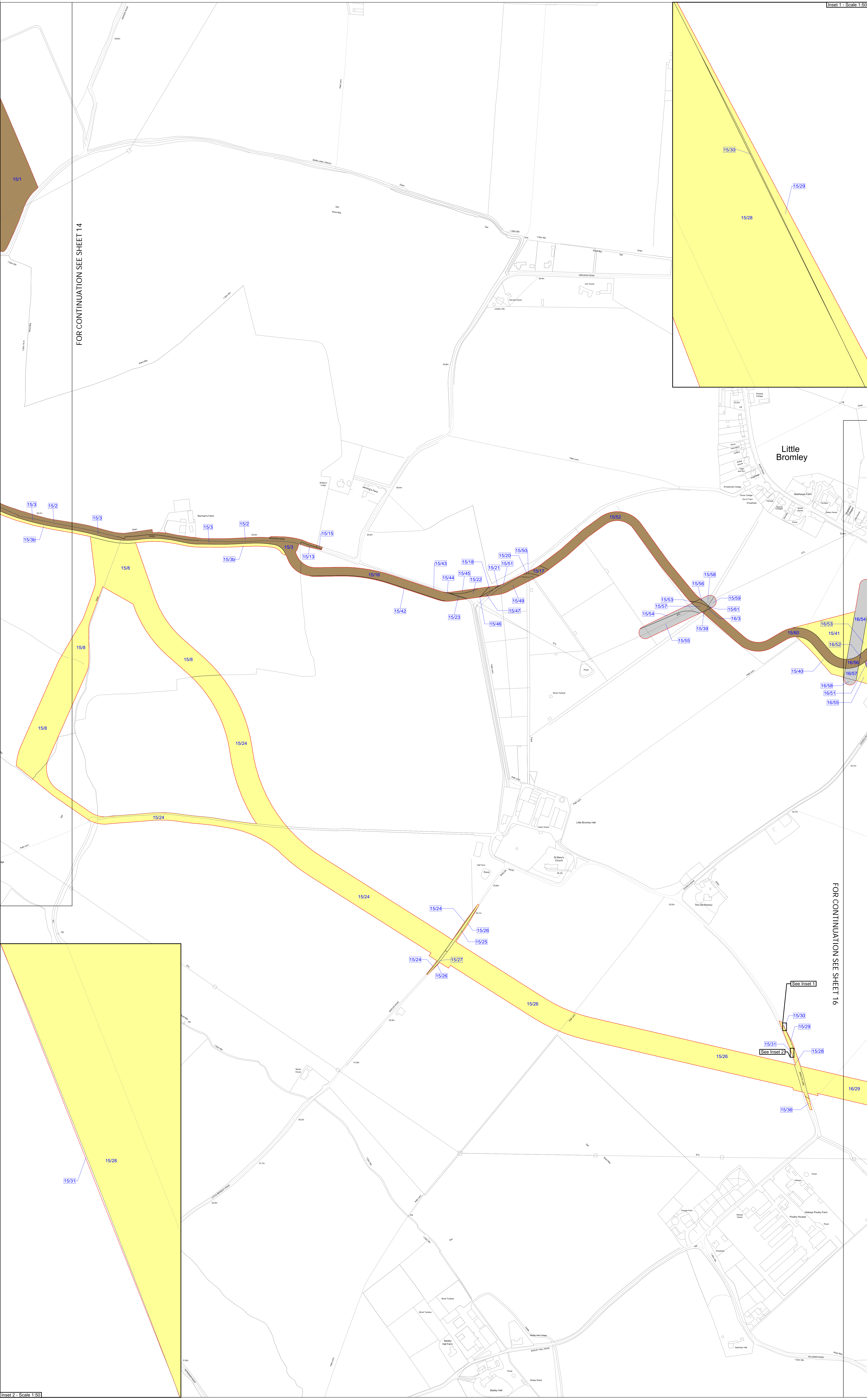
National Grid Drawing Reference: AENC-TQST-LAN-DWG-0002

Scale	Sheet Size	Sheet	Issue
1:2,500	A0	SHEET 14 of 18	D

THE NATIONAL GRID (NORWICH TO TILBURY) ORDER
 LAND PLANS
 REGULATION 5(2)(i)-(iii)
 SECTION C (SHEET 15 OF 18,
 TENDRING DISTRICT COUNCIL)



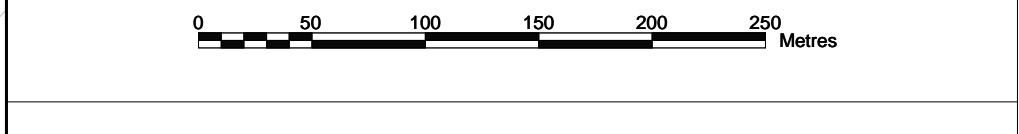
- Legend**
- Local authority boundary
 - Section boundary & local authority boundary
 - Section boundary
 - Sheet index cutlines
 - Order Limits
 - Class 1 - Compulsory acquisition of land
 - Class 2 - Compulsory acquisition of rights - Overhead line
 - Class 3 - Compulsory acquisition of rights - Underground cable system
 - Class 4 - Compulsory acquisition of rights - Overhead line and underground cable system
 - Class 4A - Compulsory Acquisition of Rights - Works for the protection of existing UKOP apparatus affected by the authorised development
 - Class 5 - Compulsory acquisition of rights - Access
 - Class 6 - Compulsory acquisition of rights - Drainage
 - Class 7 - Temporary use
 - Class 8 - Land not subject to powers of acquisition nor temporary use



Notes

- For additional detail on the plan suites, please refer to the Guide to Plans (document reference 2.0), located in the Volume 2 of the DCO application.
- This drawing is scaled at paper size A0, therefore any prints taken at smaller sizes will affect accuracy of the measurement units and should not be scaled against.

Coordinate System: British National Grid
 Sheet X Centroid Coordinate: 608842 Sheet Y Centroid Coordinate: 228148



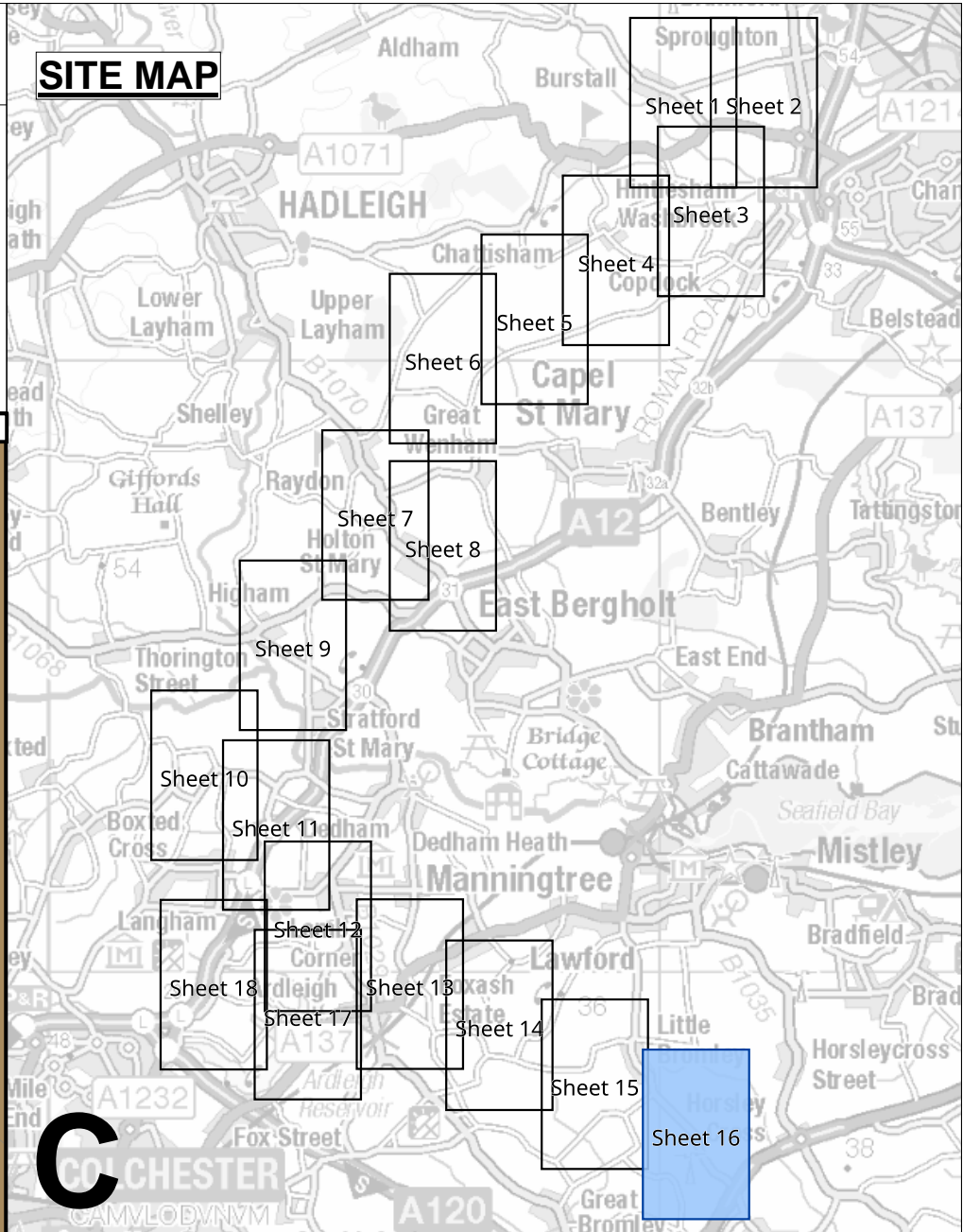
BACKGROUND MAPPING INFORMATION HAS BEEN REPRODUCED FROM THE ORDNANCE SURVEY BY PERMISSION OF ORDNANCE SURVEY OF THE CONTROLLER OF HIS MAJESTY'S STATIONERY OFFICE. © CROWN COPYRIGHT AND DATABASE RIGHTS (2025) LICENCE OS100024241 AND AC000807948.

Issue	Date	Remarks	Drawn	Checked	Approved
D	JUN-2026	For deadline five	CLJ	RCA	KPA
C	MAY-2026	For deadline four	CLJ	RCA	KPA
B	OCT-2025	October 2025 Update	BBU	KGA	CLJ
A	AUG-2025	For DCO Submission	BBU	KGA	CLJ

Title:
 THE NATIONAL GRID
 (NORWICH TO TILBURY) ORDER
 LAND PLANS
 REGULATION 5(2)(i)-(iii)
 SECTION C (SHEET 15 OF 18
 TENDRING DISTRICT COUNCIL)

nationalgrid			
PINS Application Number EN020027			
National Grid Drawing Reference AENC-TQST-LAN-DWG-0002			
Scale 1:2,500	Sheet Size A0	Sheet SHEET 15 of 18	Issue D

THE NATIONAL GRID (NORWICH TO TILBURY) ORDER
 LAND PLANS
 REGULATION 5(2)(i)-(iii)
 SECTION C (SHEET 16 OF 18,
 TENDRING DISTRICT COUNCIL)

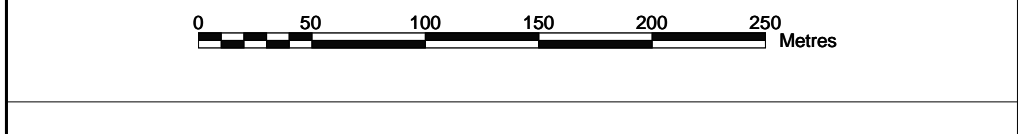


- Legend**
- Local authority boundary
 - Section boundary & local authority boundary
 - Section boundary
 - Sheet index cutlines
 - Order Limits
 - Class 1 - Compulsory acquisition of land
 - Class 2 - Compulsory acquisition of rights - Overhead line
 - Class 3 - Compulsory acquisition of rights - Underground cable system
 - Class 4 - Compulsory acquisition of rights - Overhead line and underground cable system
 - Class 4A - Compulsory Acquisition of Rights - Works for the protection of existing UKOP apparatus affected by the authorised development
 - Class 5 - Compulsory acquisition of rights - Access
 - Class 6 - Compulsory acquisition of rights - Drainage
 - Class 7 - Temporary use
 - Class 8 - Land not subject to powers of acquisition nor temporary use



- Notes**
- For additional detail on the plan suites, please refer to the Guide to Plans (document reference 2.0), located in the Volume 2 of the DCO application.
 - This drawing is scaled at paper size A0, therefore any prints taken at smaller sizes will affect accuracy of the measurement units and should not be scaled against.

Coordinate System: British National Grid
 Sheet X Centroid Coordinate: 608842 Sheet Y Centroid Coordinate: 228148



BACKGROUND MAPPING INFORMATION HAS BEEN REPRODUCED FROM THE ORDNANCE SURVEY BY PERMISSION OF ORDNANCE SURVEY OF THE CONTROLLER OF HIS MAJESTY'S STATIONERY OFFICE. © CROWN COPYRIGHT AND DATABASE RIGHTS (2025) LICENCE OS100024241 AND AC0000807948.

Issue	Date	Remarks	Drawn	Checked	Approved
D	JUN-2026	For deadline five	CLJ	RCA	KPA
C	MAY-2026	For deadline four	CLJ	RCA	KPA
B	OCT-2025	October 2025 Update	BBU	KGA	CLJ
A	AUG-2025	For DCO Submission	BBU	KGA	CLJ


Title:
 THE NATIONAL GRID
 (NORWICH TO TILBURY) ORDER
 LAND PLANS
 REGULATION 5(2)(i)-(iii)
 SECTION C (SHEET 16 OF 18
 TENDRING DISTRICT COUNCIL)

nationalgrid

PINS Application Number
 EN020027

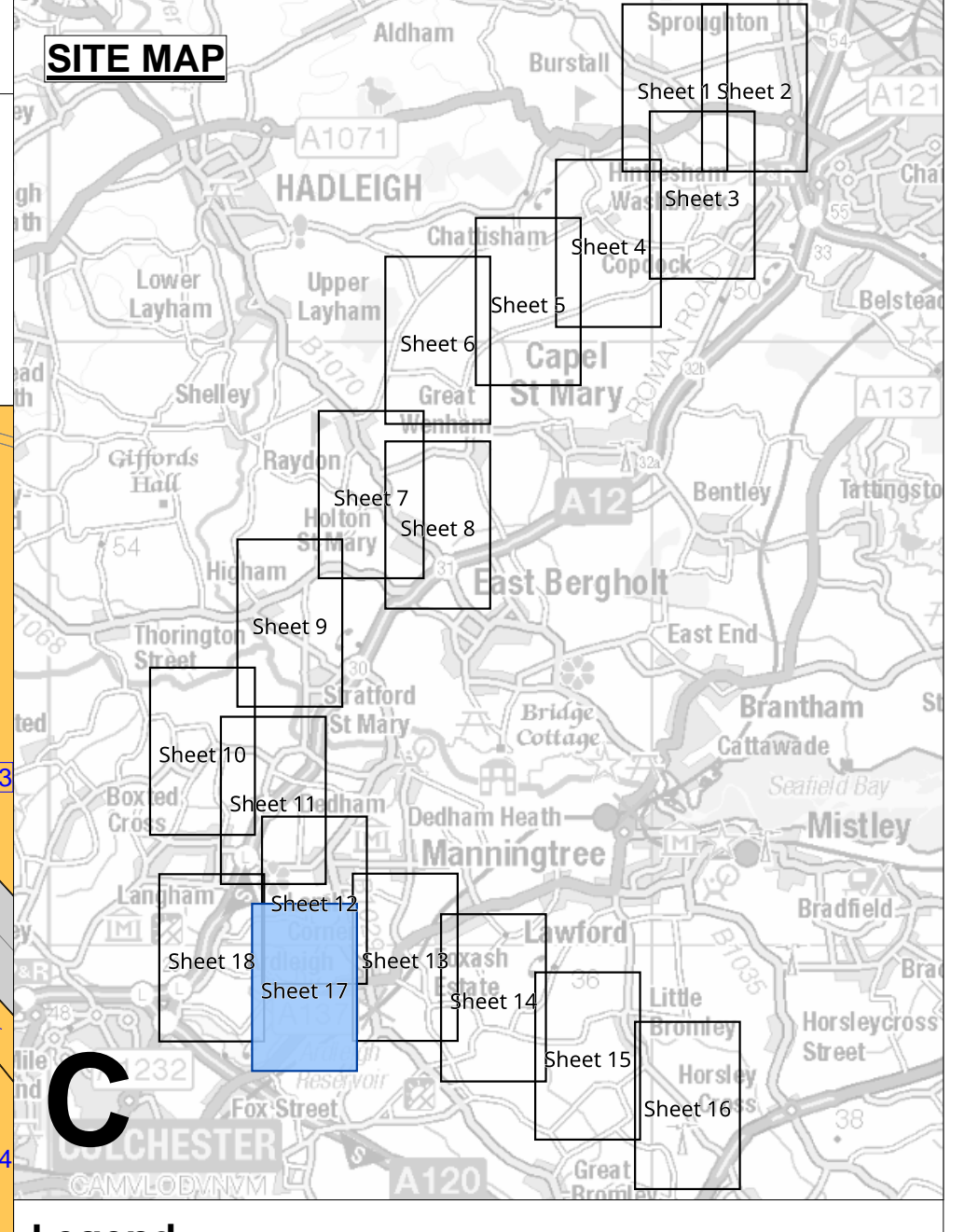
National Grid Drawing Reference
 AENC-TOST-LAN-DWG-0002

Scale	Sheet Size	Sheet	Issue
1:2,500	A0	SHEET 16 of 18	D

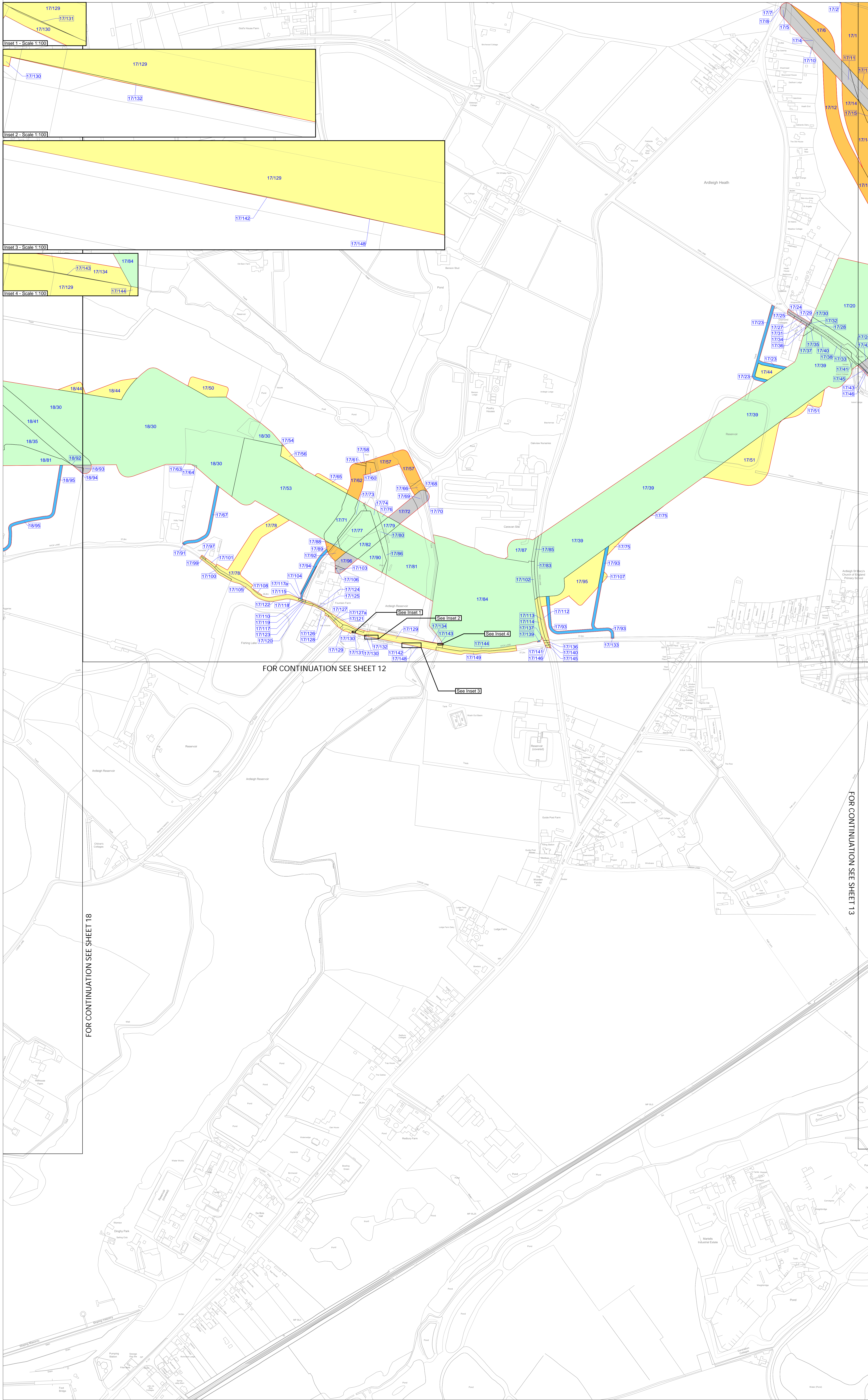


THE NATIONAL GRID (NORWICH TO TILBURY) ORDER
LAND PLANS
REGULATION 5(2)(i)-(iii)
SECTION C (SHEET 17 OF 18,
COLCHESTER CITY COUNCIL AND TENDRING DISTRICT COUNCIL)

Application Document 2.2



- Legend**
- Local authority boundary
 - Section boundary & local authority boundary
 - Section boundary
 - Sheet index cutlines
 - Order Limits
 - Class 1 - Compulsory acquisition of land
 - Class 2 - Compulsory acquisition of rights - Overhead line
 - Class 3 - Compulsory acquisition of rights - Underground cable system
 - Class 4 - Compulsory acquisition of rights - Overhead line and underground cable system
 - Class 4A - Compulsory Acquisition of Rights - Works for the protection of existing UKOP apparatus affected by the authorised development
 - Class 5 - Compulsory acquisition of rights - Access
 - Class 6 - Compulsory acquisition of rights - Drainage
 - Class 7 - Temporary use
 - Class 8 - Land not subject to powers of acquisition nor temporary use



Inset 1 - Scale 1:100

Inset 2 - Scale 1:100

Inset 3 - Scale 1:100

Inset 4 - Scale 1:100

FOR CONTINUATION SEE SHEET 12

FOR CONTINUATION SEE SHEET 13

FOR CONTINUATION SEE SHEET 18

- Notes**
- For additional detail on the plan suites, please refer to the Guide to Plans (document reference 2.0), located in the Volume 2 of the DCO application.
 - This drawing is scaled at paper size A0, therefore any prints taken at smaller sizes will affect accuracy of the measurement units and should not be scaled against.

Coordinate System: British National Grid
Sheet X Centroid Coordinate: 604241 Sheet Y Centroid Coordinate: 229287

0 50 100 150 200 250 Metres

BACKGROUND MAPPING INFORMATION HAS BEEN REPRODUCED FROM THE ORDNANCE SURVEY BY PERMISSION OF ORDNANCE SURVEY OF THE CONTROLLER OF HIS MAJESTY'S STATIONERY OFFICE. © CROWN COPYRIGHT AND DATABASE RIGHTS(2025) LICENCE OS100024241 AND AG000807946.

D	JUN-2026	For deadline five	CLJ	RCA	KPA
C	MAY-2026	For deadline four	CLJ	RCA	KPA
B	OCT-2025	October 2025 Update	CBE	AMI	CLJ
A	AUG-2025	For DCO submission	CBE	AMI	CLJ

Issue Date Remarks Drawn Checked Approved


Title:
THE NATIONAL GRID (NORWICH TO TILBURY) ORDER LAND PLANS REGULATION 5(2)(i)-(iii) SECTION C (SHEET 17 OF 18 COLCHESTER CITY COUNCIL AND TENDRING DISTRICT COUNCIL)

nationalgrid

PINS Application Number: EN020027

National Grid Drawing Reference: AENC-TQST-LAN-DWG-0002

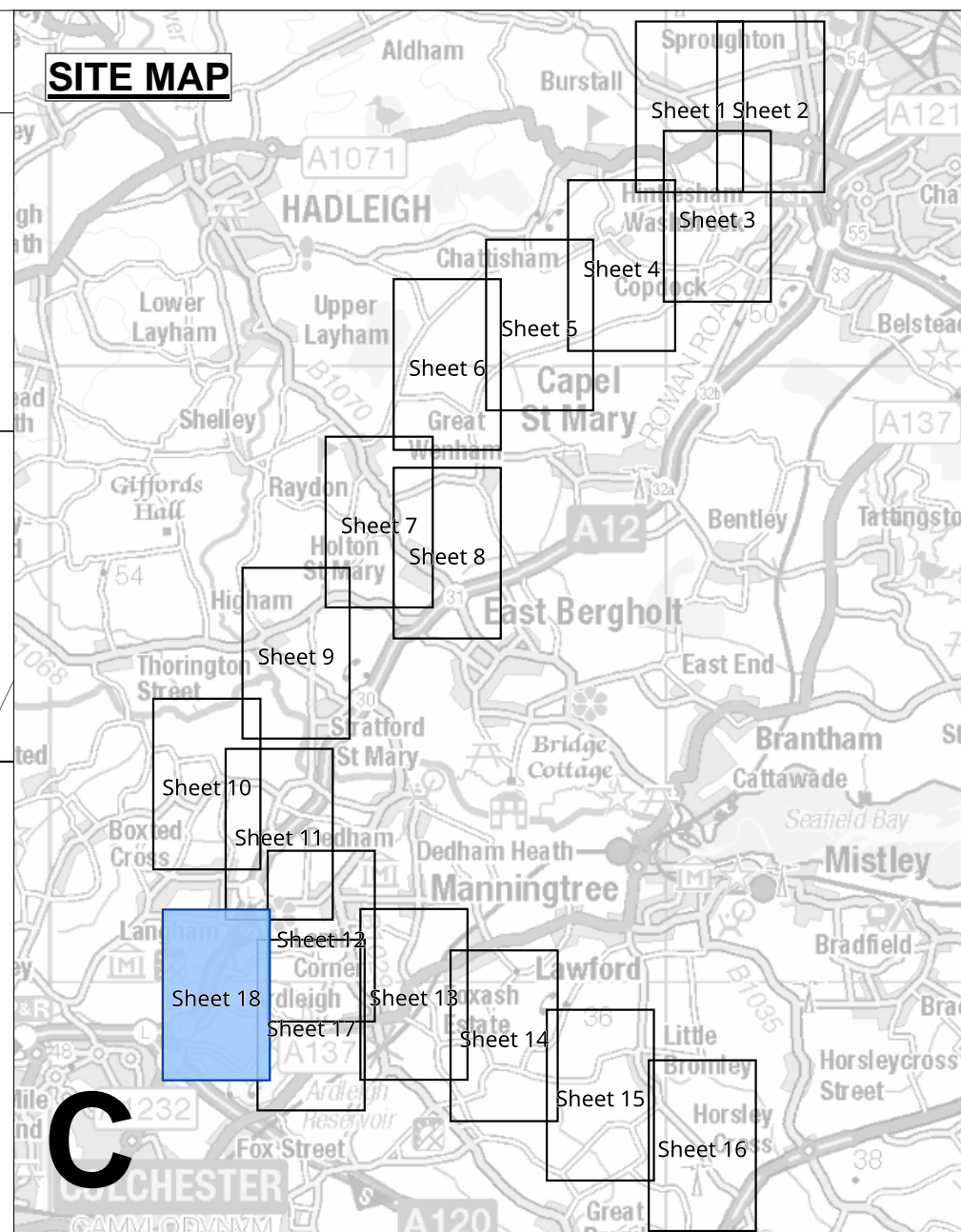
Scale	Sheet Size	Sheet	Issue
1:2,500	A0	SHEET 17 of 18	D



THE NATIONAL GRID (NORWICH TO TILBURY) ORDER
 LAND PLANS
 REGULATION 5(2)(i)-(iii)
 SECTION C (SHEET 18 OF 18,
 COLCHESTER CITY COUNCIL AND TENDRING DISTRICT COUNCIL)

Application Document 2.2

SITE MAP

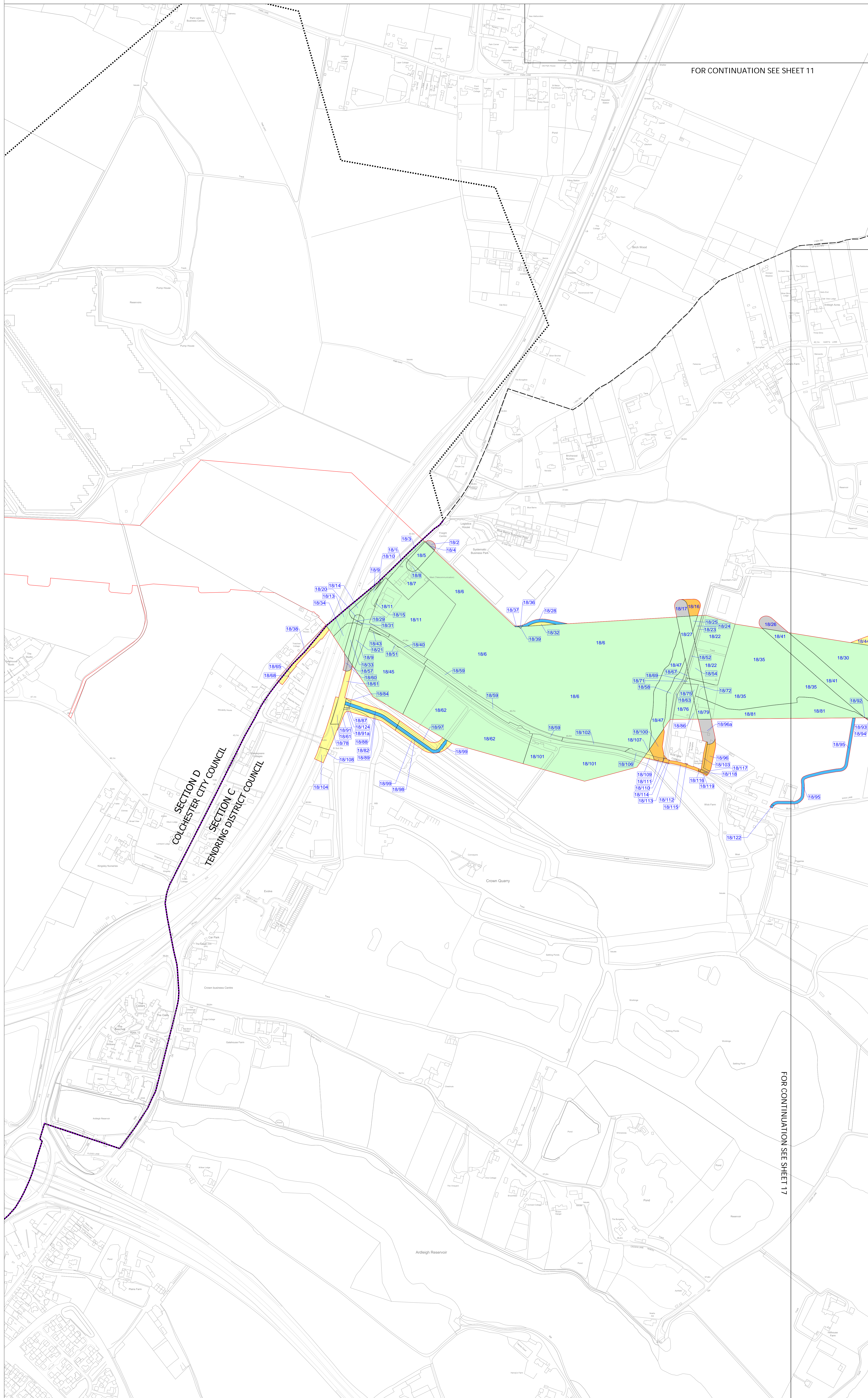


C

Legend

- Local authority boundary
- Section boundary & local authority boundary
- Section boundary
- Sheet index cutlines
- Order Limits
- Class 1 - Compulsory acquisition of land
- Class 2 - Compulsory acquisition of rights - Overhead line
- Class 3 - Compulsory acquisition of rights - Underground cable system
- Class 4 - Compulsory acquisition of rights - Overhead line and underground cable system
- Class 4A - Compulsory Acquisition of Rights - Works for the protection of existing UKOP apparatus affected by the authorised development
- Class 5 - Compulsory acquisition of rights - Access
- Class 6 - Compulsory acquisition of rights - Drainage
- Class 7 - Temporary use
- Class 8 - Land not subject to powers of acquisition nor temporary use

FOR CONTINUATION SEE SHEET 11



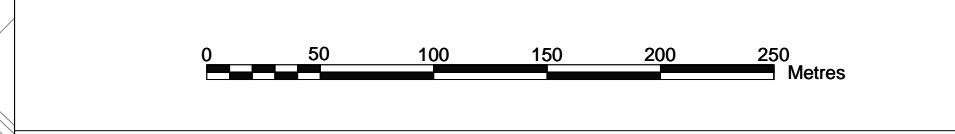
SECTION D
 COLCHESTER CITY COUNCIL

SECTION C
 TENDRING DISTRICT COUNCIL

Notes

1. For additional detail on the plan suites, please refer to the Guide to Plans (document reference 2.0), located in the Volume 2 of the DCO application.
2. This drawing is scaled at paper size A0, therefore any prints taken at smaller sizes will affect accuracy of the measurement units and should not be scaled against.

Coordinate System: British National Grid
 Sheet X Centroid Coordinate : 602701 Sheet Y Centroid Coordinate : 229778



BACKGROUND MAPPING INFORMATION HAS BEEN REPRODUCED FROM THE ORDNANCE SURVEY BY PERMISSION OF ORDNANCE SURVEY OF THE CONTROLLER OF HIS MAJESTY'S STATIONERY OFFICE. © CROWN COPYRIGHT AND DATABASE RIGHTS(2025) LICENCE OS100024241 AND AG0000807946.

Issue	Date	Remarks	Drawn	Checked	Approved
D	JUN-2026	For deadline five	CLJ	RCA	KPA
C	MAY-2026	For deadline four	CLJ	RCA	KPA
B	OCT-2025	October 2025 Update	CBE	AMI	CLJ
A	AUG-2025	For DCO submission	CBE	AMI	CLJ

Title:
 THE NATIONAL GRID
 (NORWICH TO TILBURY) ORDER
 LAND PLANS
 REGULATION 5(2)(i)-(iii)
 SECTION C (SHEET 18 OF 18
 COLCHESTER CITY COUNCIL
 AND TENDRING DISTRICT COUNCIL)

nationalgrid

PINS Application Number
 EN020027

National Grid Drawing Reference
 AENC-TQST-LAN-DWG-0002

Scale	Sheet Size	Sheet	Issue
1:2,500	A0	SHEET 18 of 18	D

FOR CONTINUATION SEE SHEET 17

National Grid plc
National Grid House,
Warwick Technology Park,
Gallows Hill, Warwick.
CV34 6DA United Kingdom

Registered in England and Wales
No. 4031152
nationalgrid.com